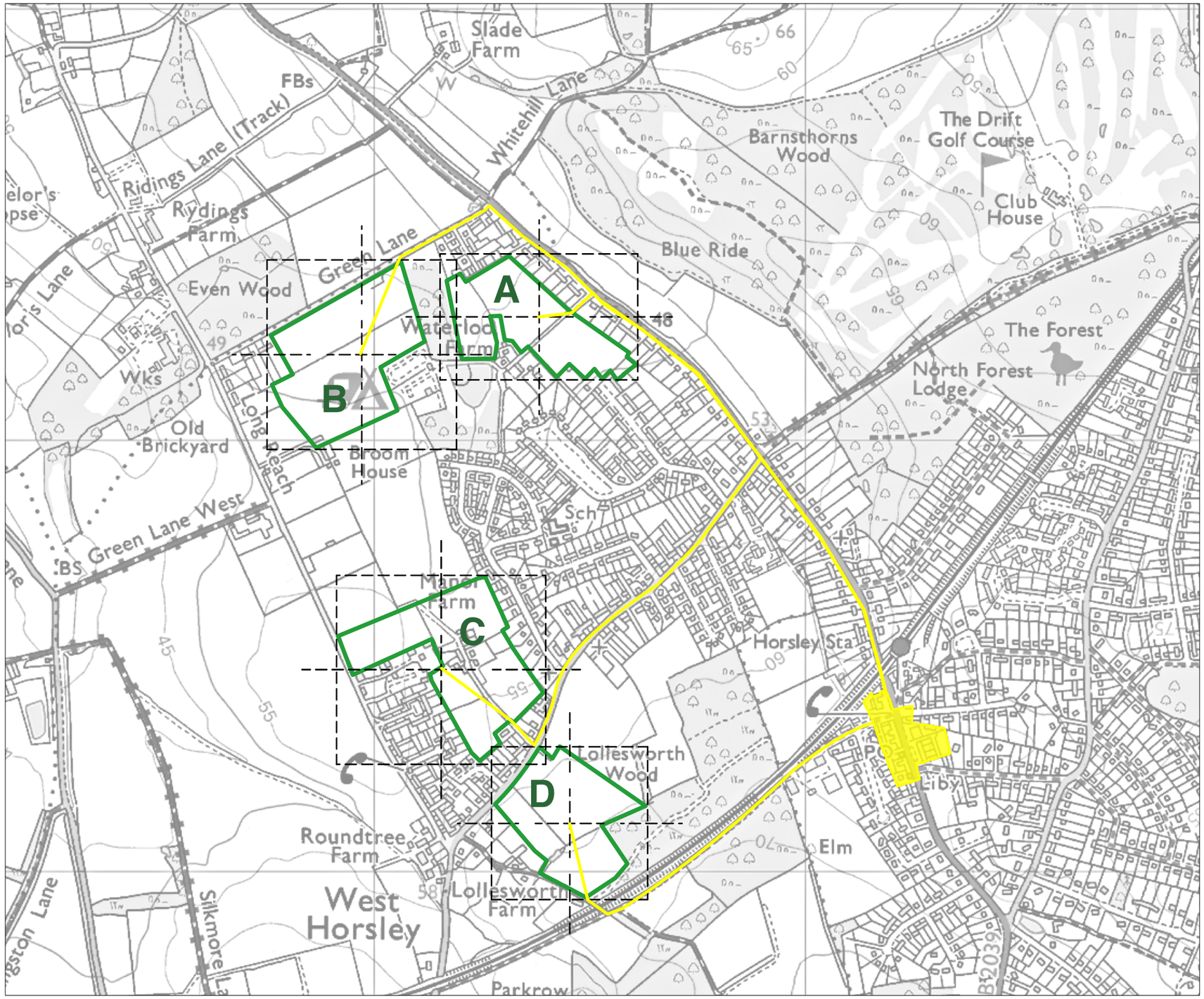

Scale 1:10,000@A3

East Horsley and West Horsley (North)
Sustainability Assessment Walking Distances Plan
Walking Distance to Nearest Local Centre

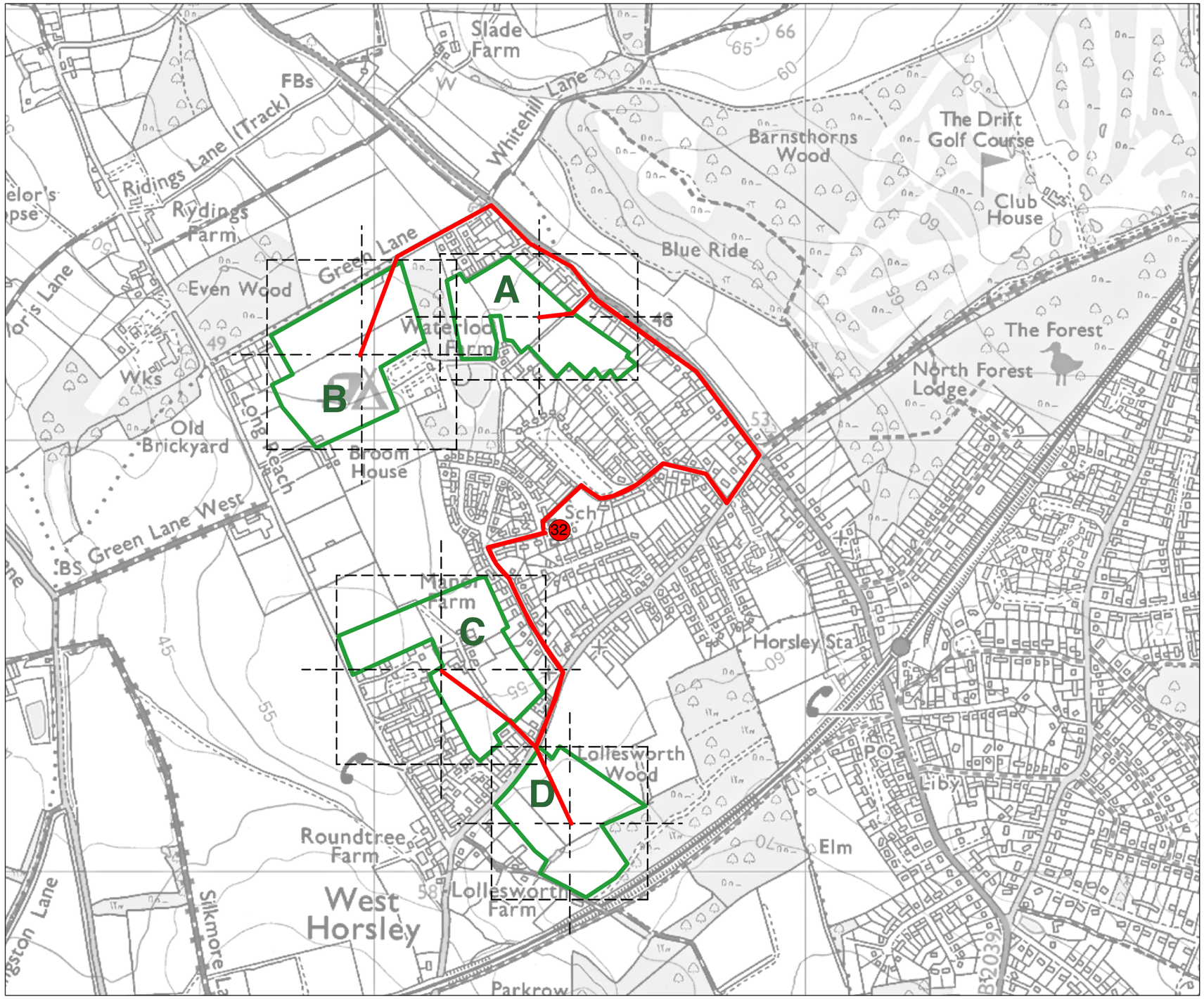

Scale 1:10,000@A3

East Horsley and West Horsley (North)
Sustainability Assessment Walking Distances Plan
Walking Distance to Nearest Primary School

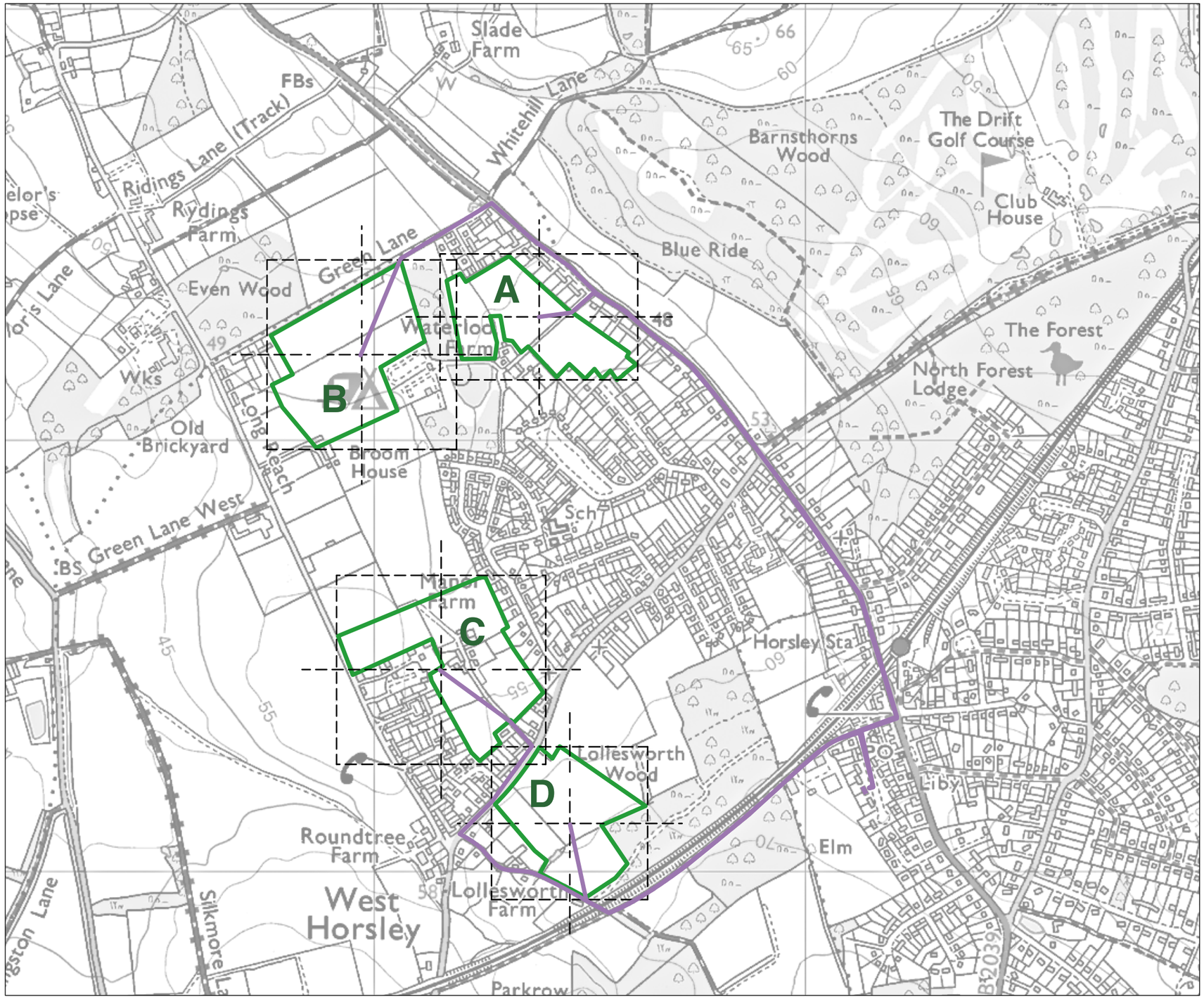

N

Scale 1:10,000@A3

East Horsley and West Horsley (North)
Sustainability Assessment Walking Distances Plan
Walking Distance to Healthcare Facility

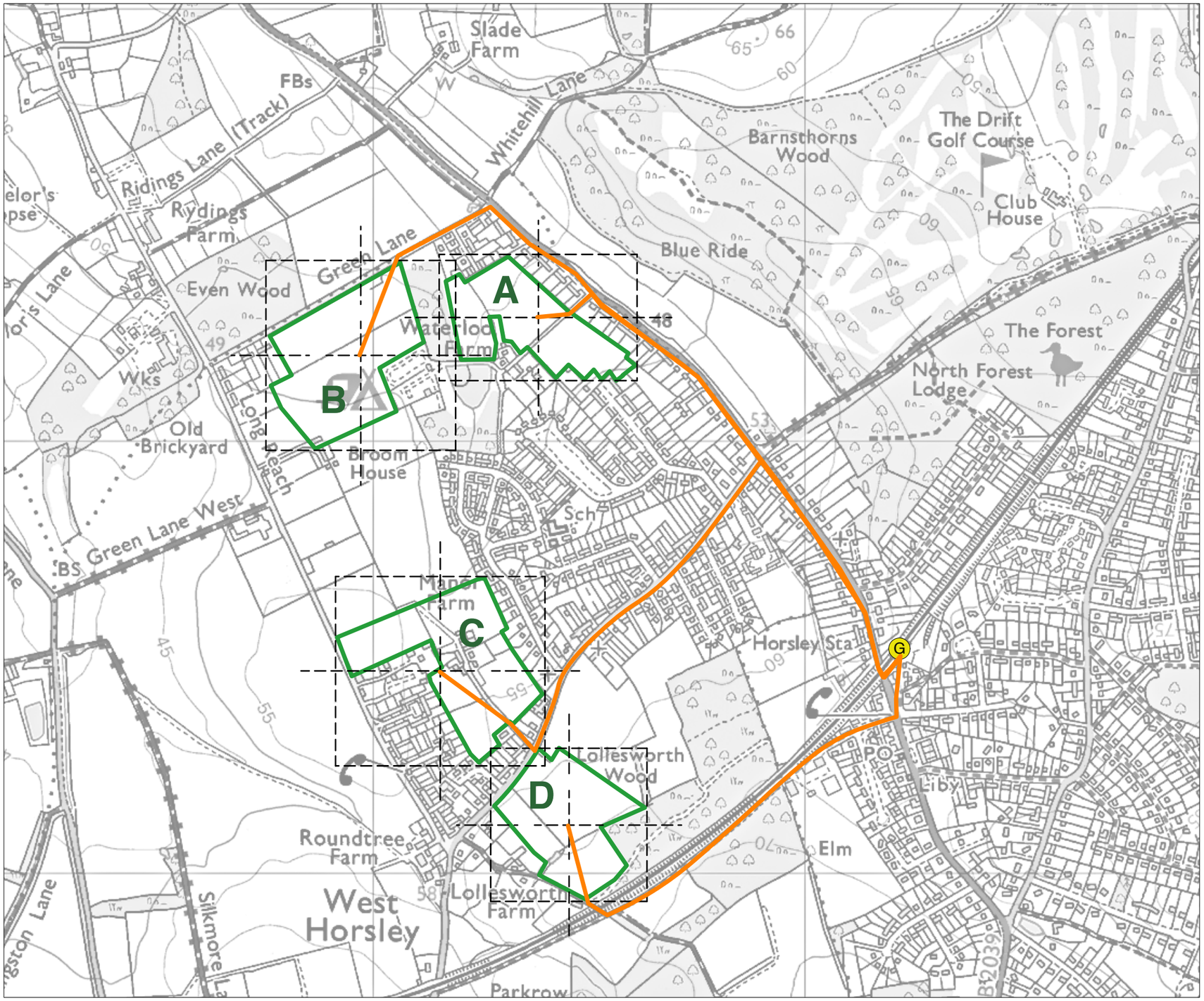

Scale 1:10,000@A3

East Horsley and West Horsley (North)
Sustainability Assessment Walking Distances Plan
Walking Distance to Nearest Railway Station

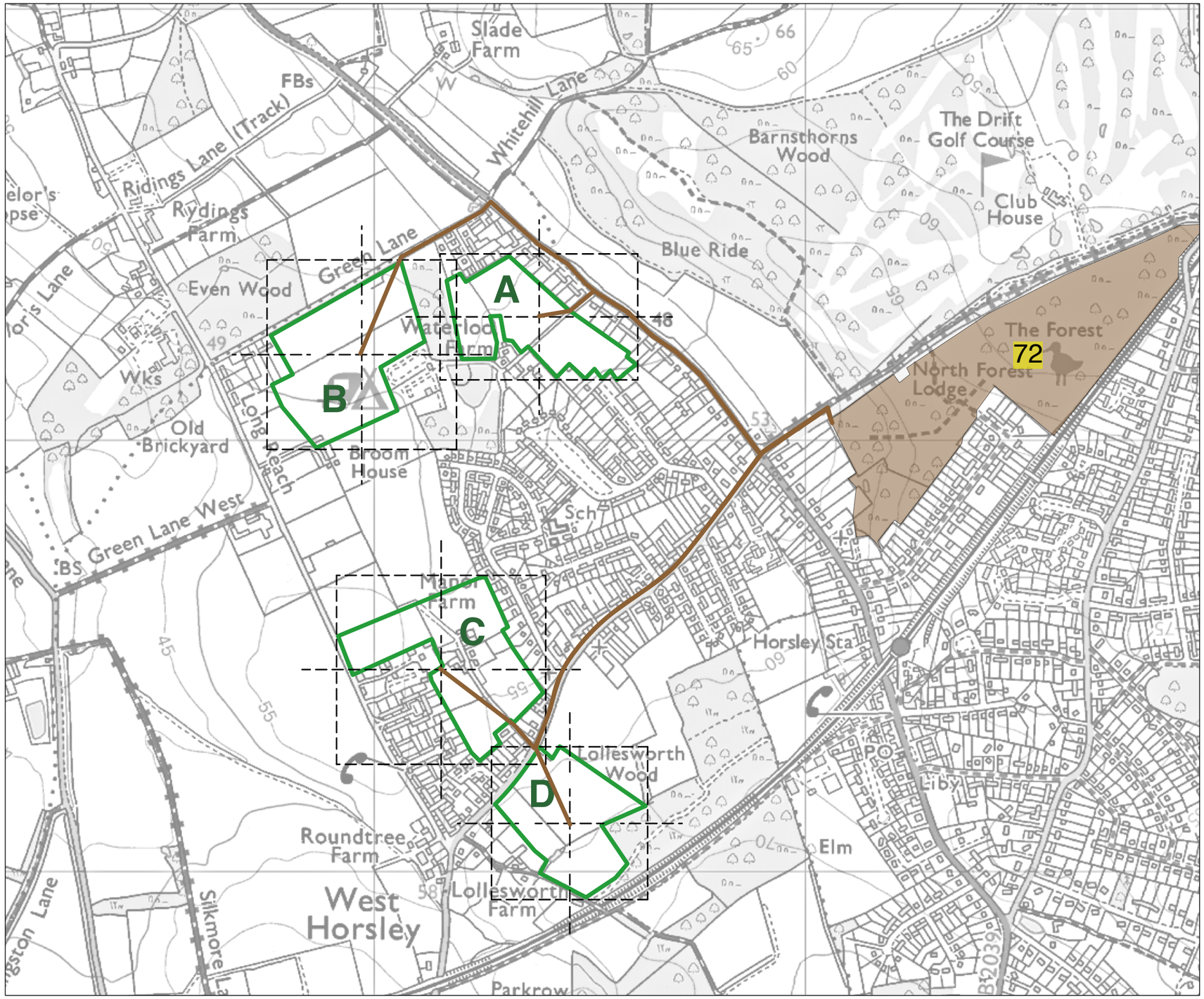

N

Scale 1:10,000@A3

East Horsley and West Horsley (North)
Sustainability Assessment Walking Distances Plan
Walking Distance to Nearest Accessible Natural and Semi-Natural Greenspace

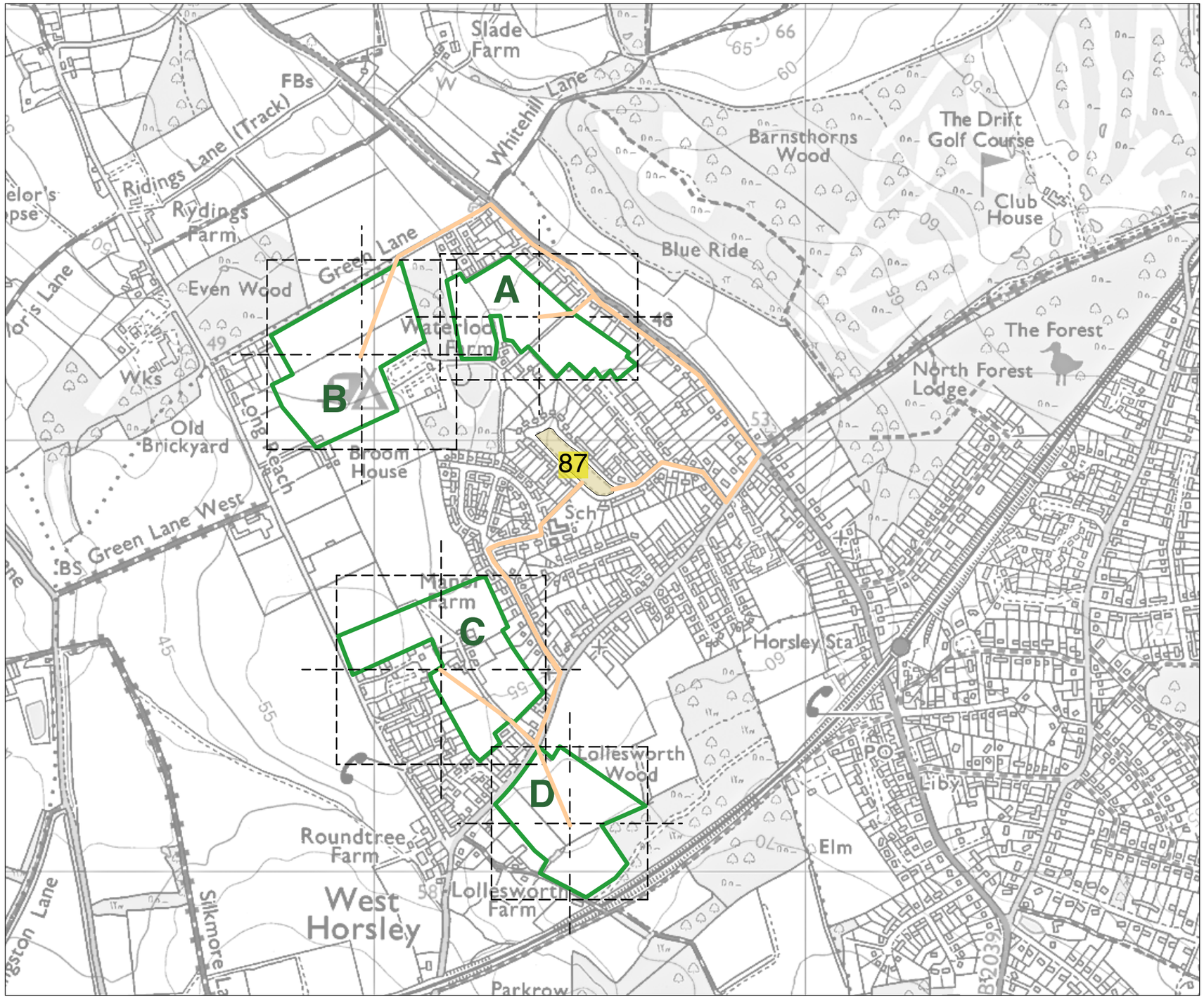

Scale 1:10,000@A3

East Horsley and West Horsley (North)
Sustainability Assessment Walking Distances Plan
Walking Distance to Nearest Amenity Open Space

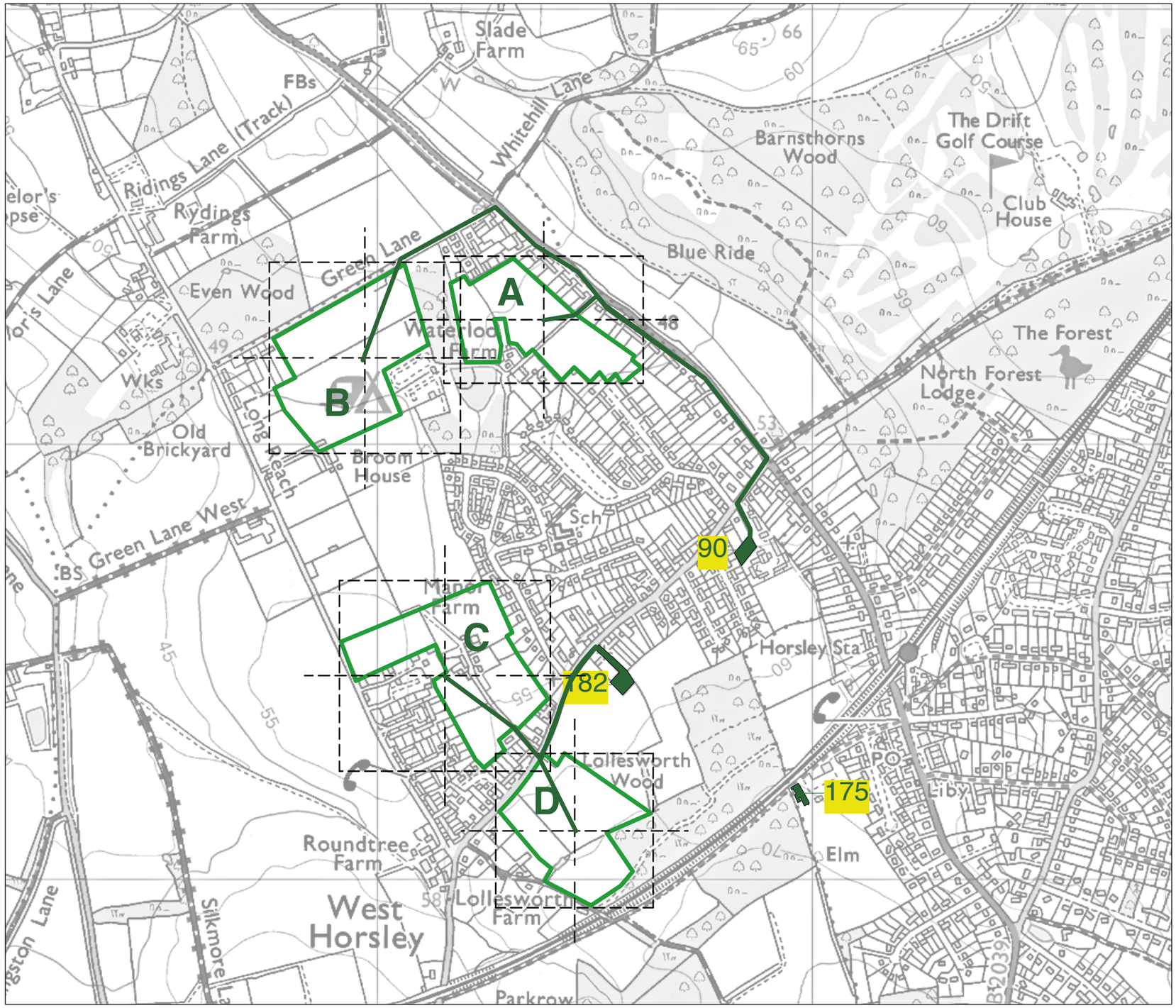

Scale 1:10,000@A3

East Horsley and West Horsley (North)
Sustainability Assessment Walking Distances Plan
Walking Distance to Nearest Village Hall

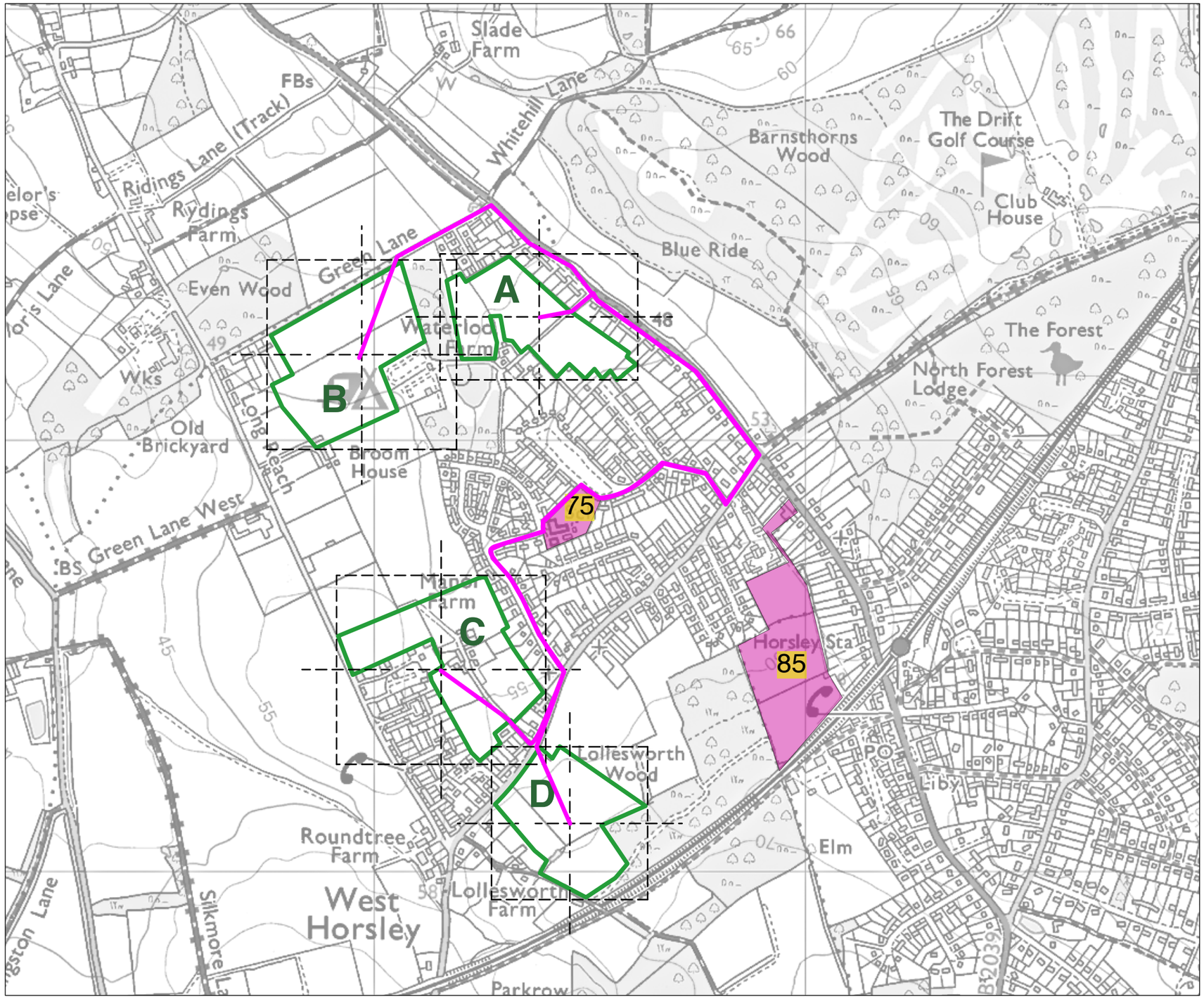

Scale 1:10,000@A3

East Horsley and West Horsley (North)
Sustainability Assessment Walking Distances Plan
Walking Distance to Nearest School Facility