









- KEY**
-  Guildford Borough Boundary
 -  Settlement Boundary
 -  Land Parcel Boundary
 - A1** Land Parcel Reference Number
 -  Green Belt
 -  Countryside Beyond the Green Belt (CBGB)
 -  Surrey Hills Area of Outstanding Natural Beauty (AONB)
 -  Conservation Area
 -  Potential Development Areas (PDA) surrounding Urban Areas

Volume II Addendum
 Guildford Borough
 Green Belt and Countryside Study
**Potential Development Areas
 (PDA's) Surrounding Urban Areas**

Drawing Ref: BNL0287_12-J
 Client : Guildford Borough Council

1 : 40,000 @ A1
 15th April 2014
 Team RF/AD

