

Ash South and Tongham Ward



Legend

- Amenity Green Space
- Amenity720m
- Wards

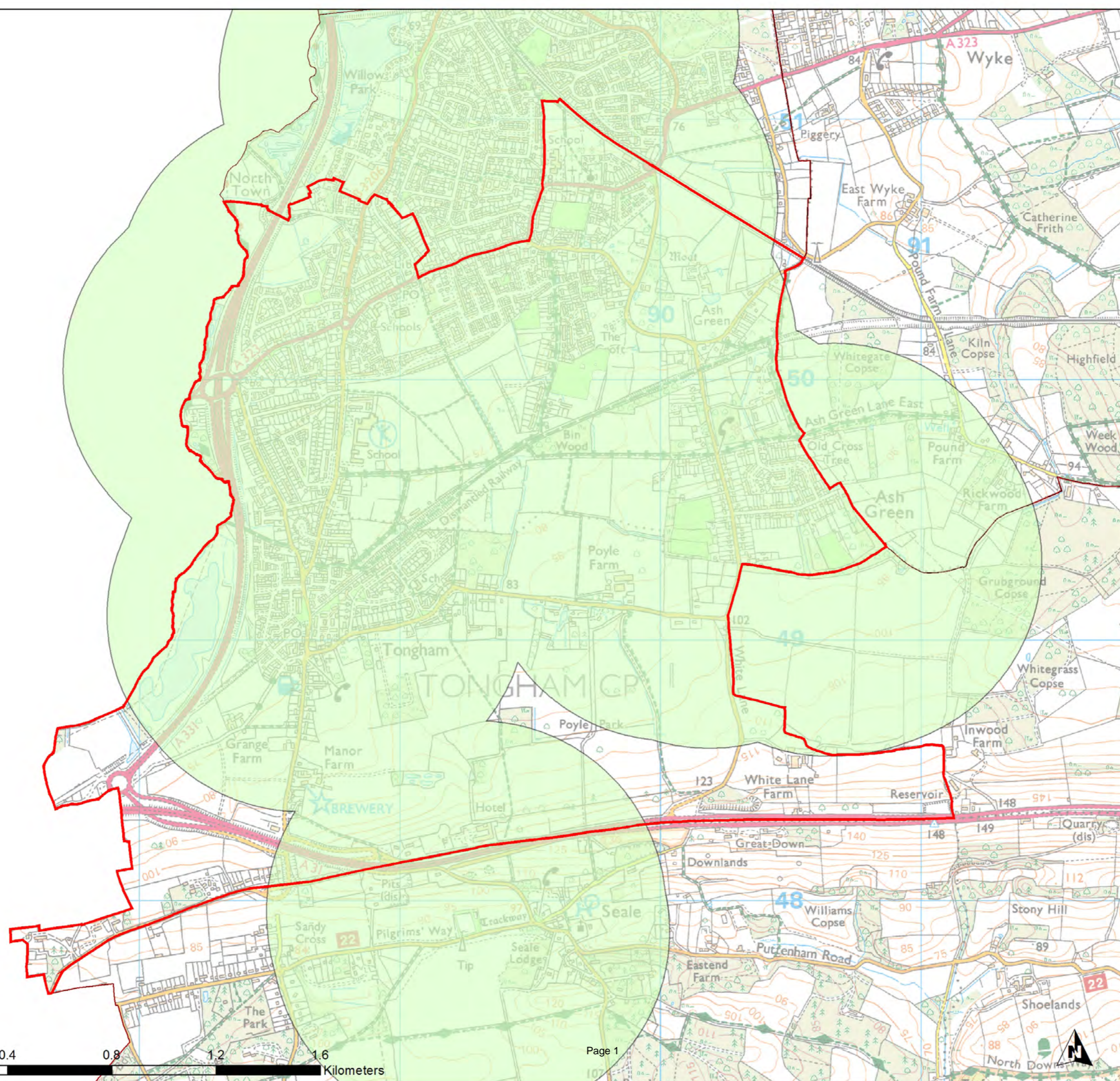
Guildford Open Space Study



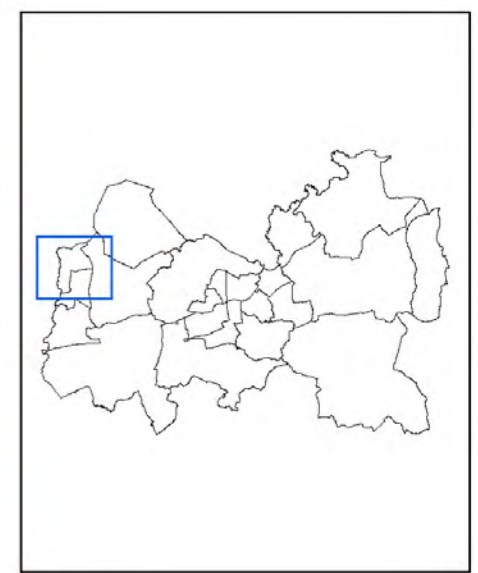
Scale: 1:14,105

Map produced on

26/05/2017



Ash Vale Ward



**Legend**


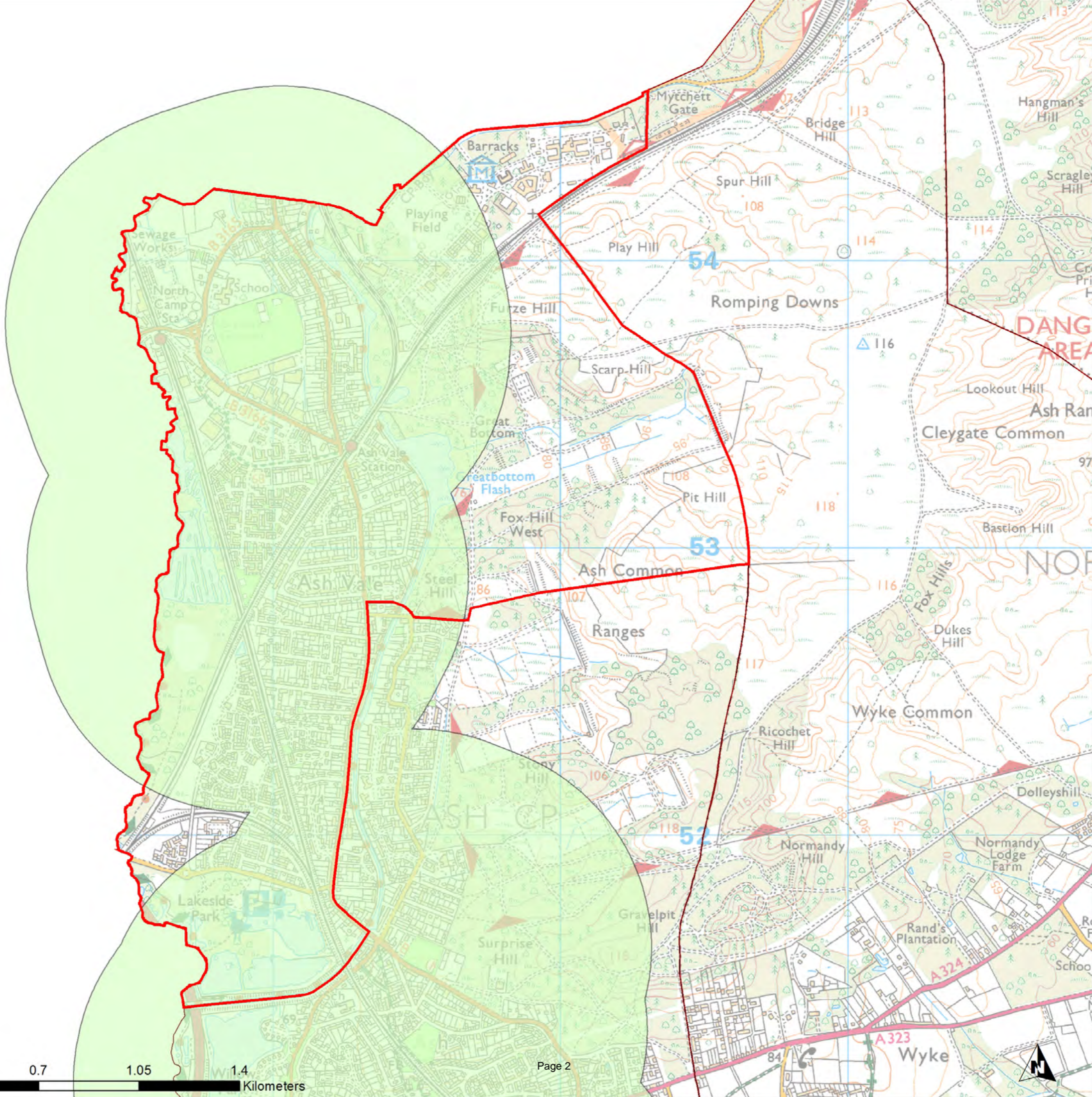
- Amenity Green Space
- Amenity720m
- Wards

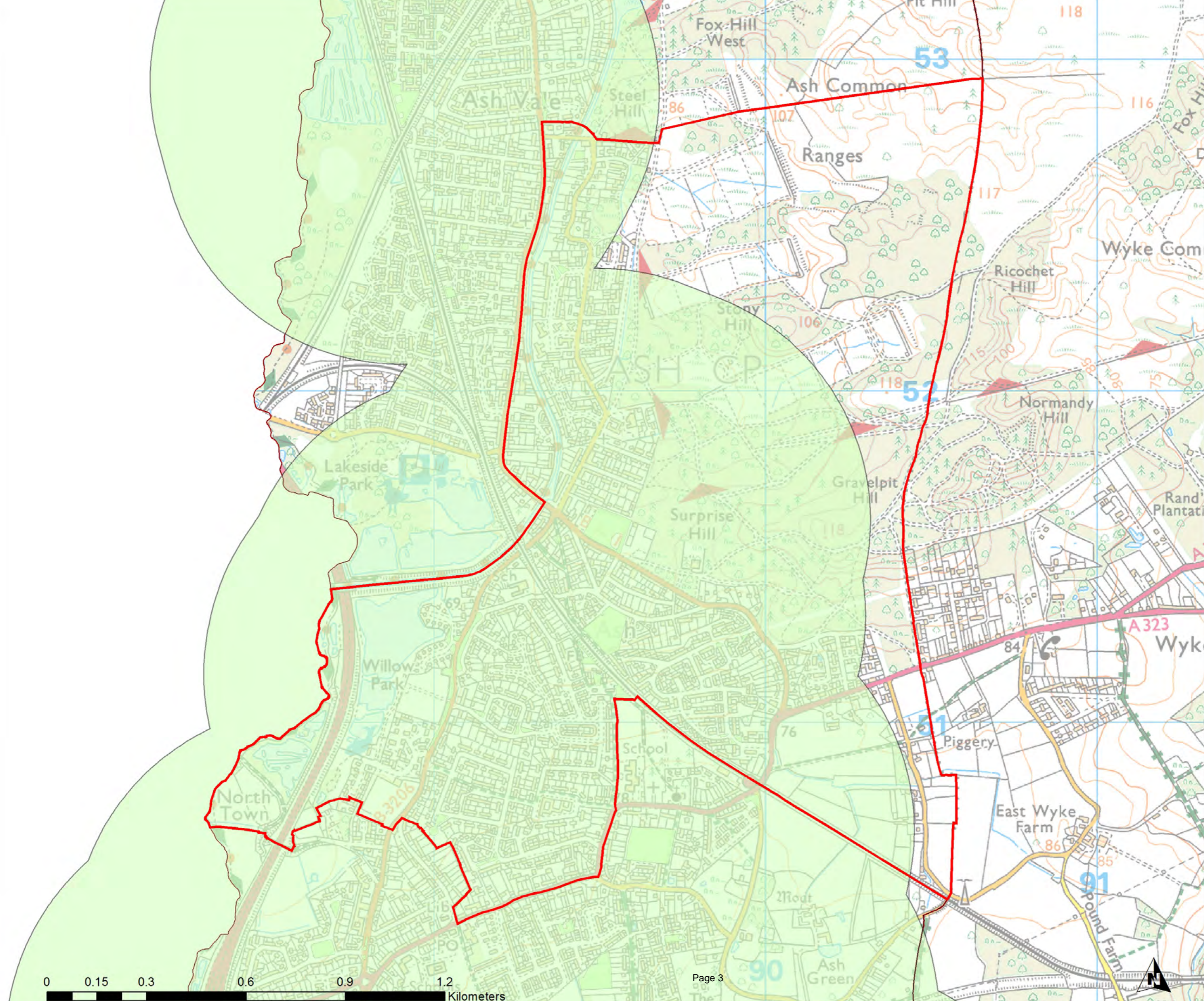
**Guildford Open Space Study**

**Scale: 1:13,106**

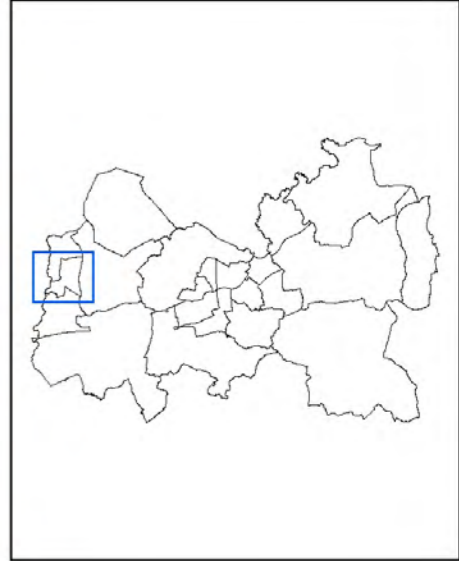
Map produced on 26/05/2017

© Crown Copyright and Database Rights 2017. Ordnance Survey. 100049046





**Ash Wharf Ward**



**Legend**

- Amenity Green Space
- Amenity720m
- Wards

**Guildford Open Space Study**

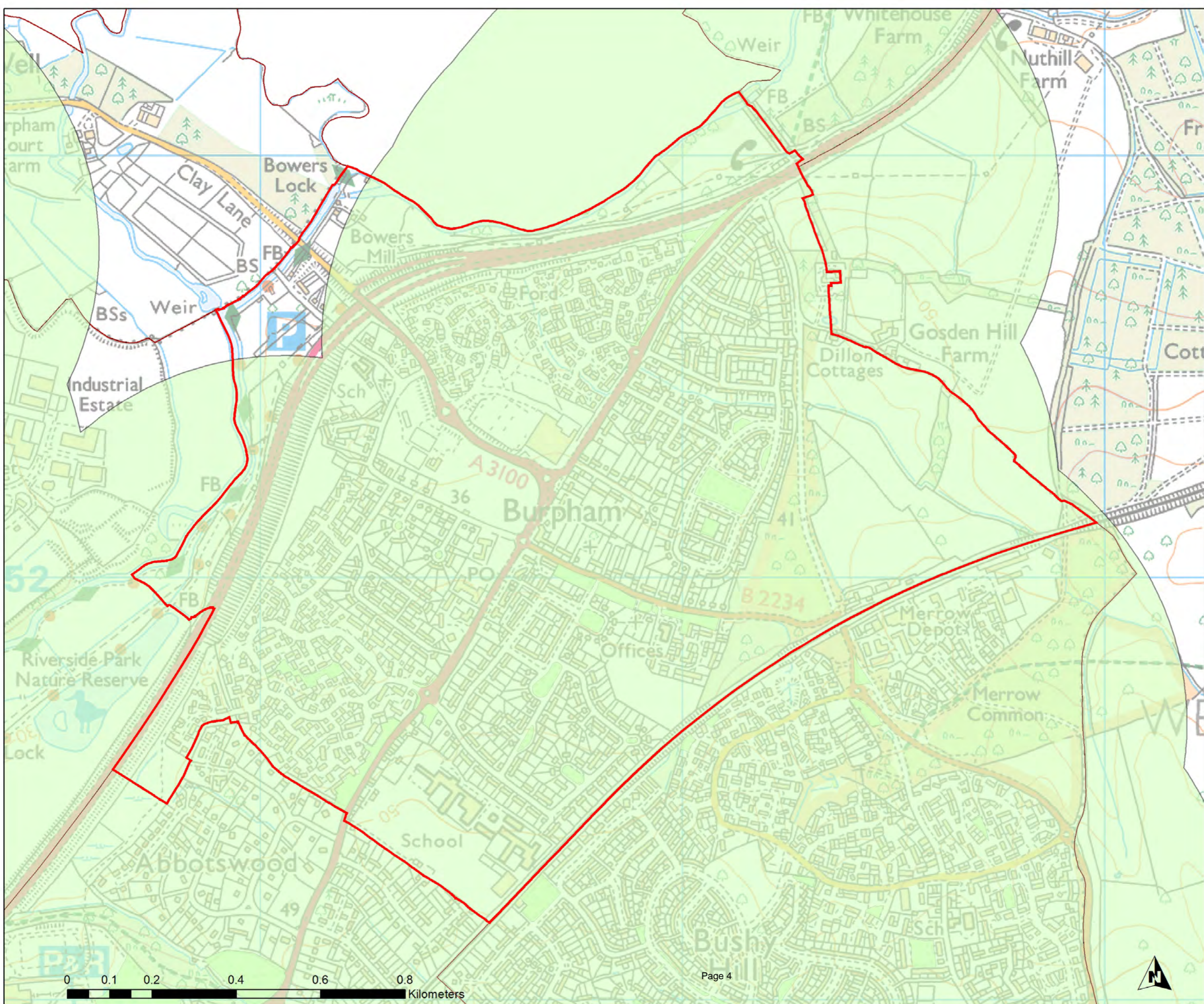


**GUILDFORD BOROUGH**

Scale: **1:10,478**

Map produced on **26/05/2017**



**Burpham Ward**



**Legend**

- Amenity Green Space
- Amenity720m
- Wards


**Guildford Open Space Study**

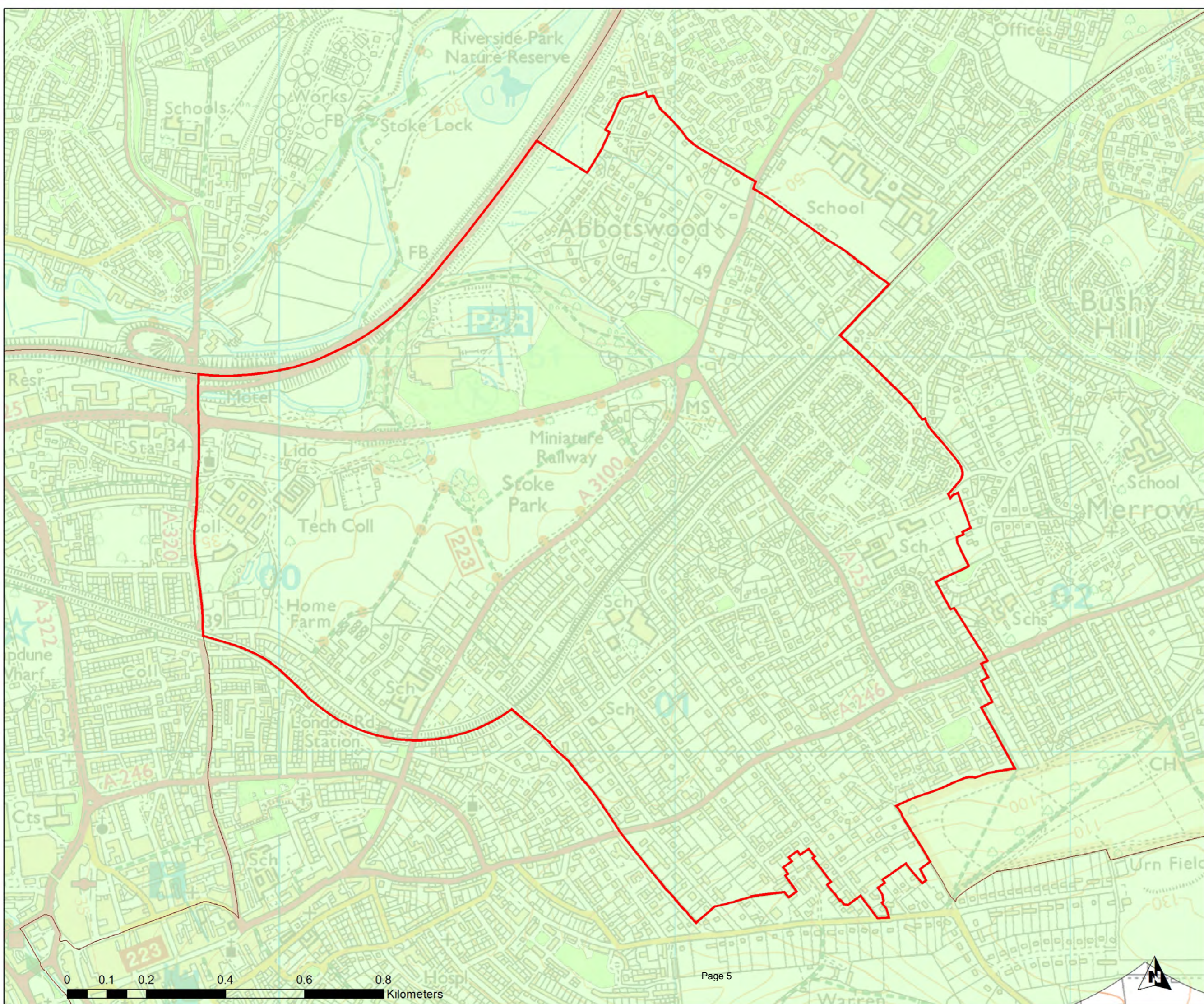


GUILDFORD  
BOROUGH

Scale: **1:8,084**

Map produced on  
26/05/2017




**Christchurch Ward**



**Legend**

- Amenity Green Space
- Amenity720m
- Wards

**Guildford Open Space Study**

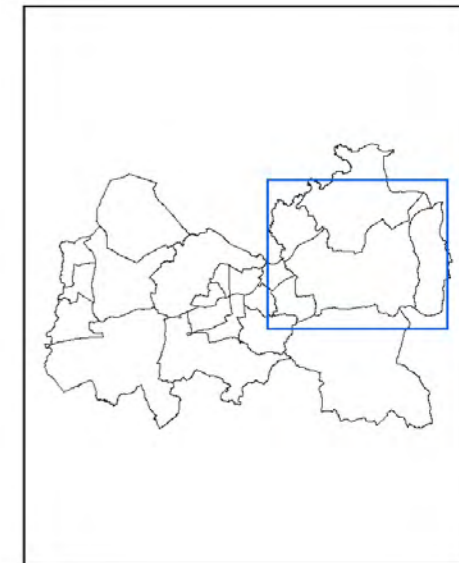


**GUILDFORD BOROUGH**

Scale: **1:8,631**

Map produced on **26/05/2017**



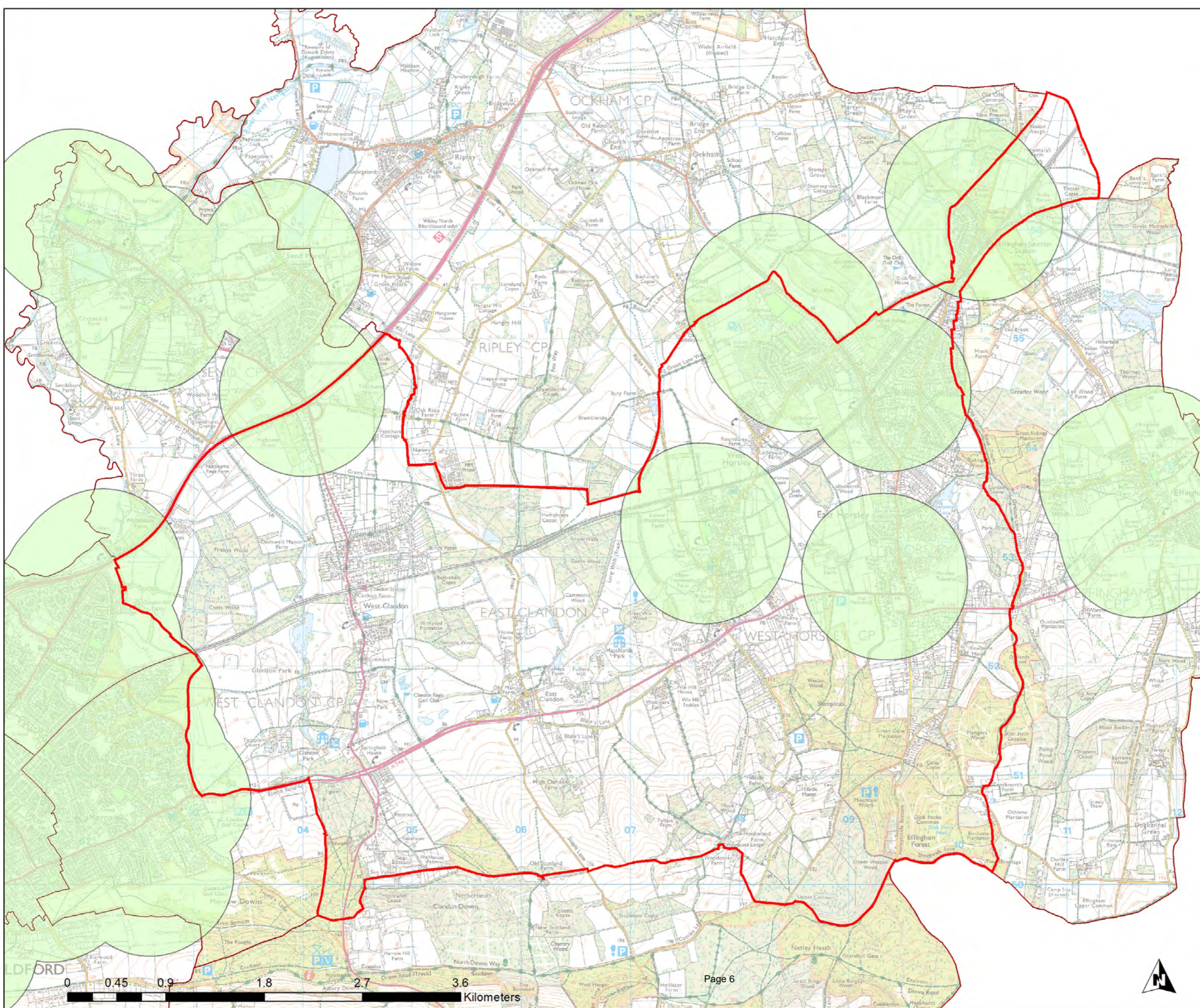
**Legend**

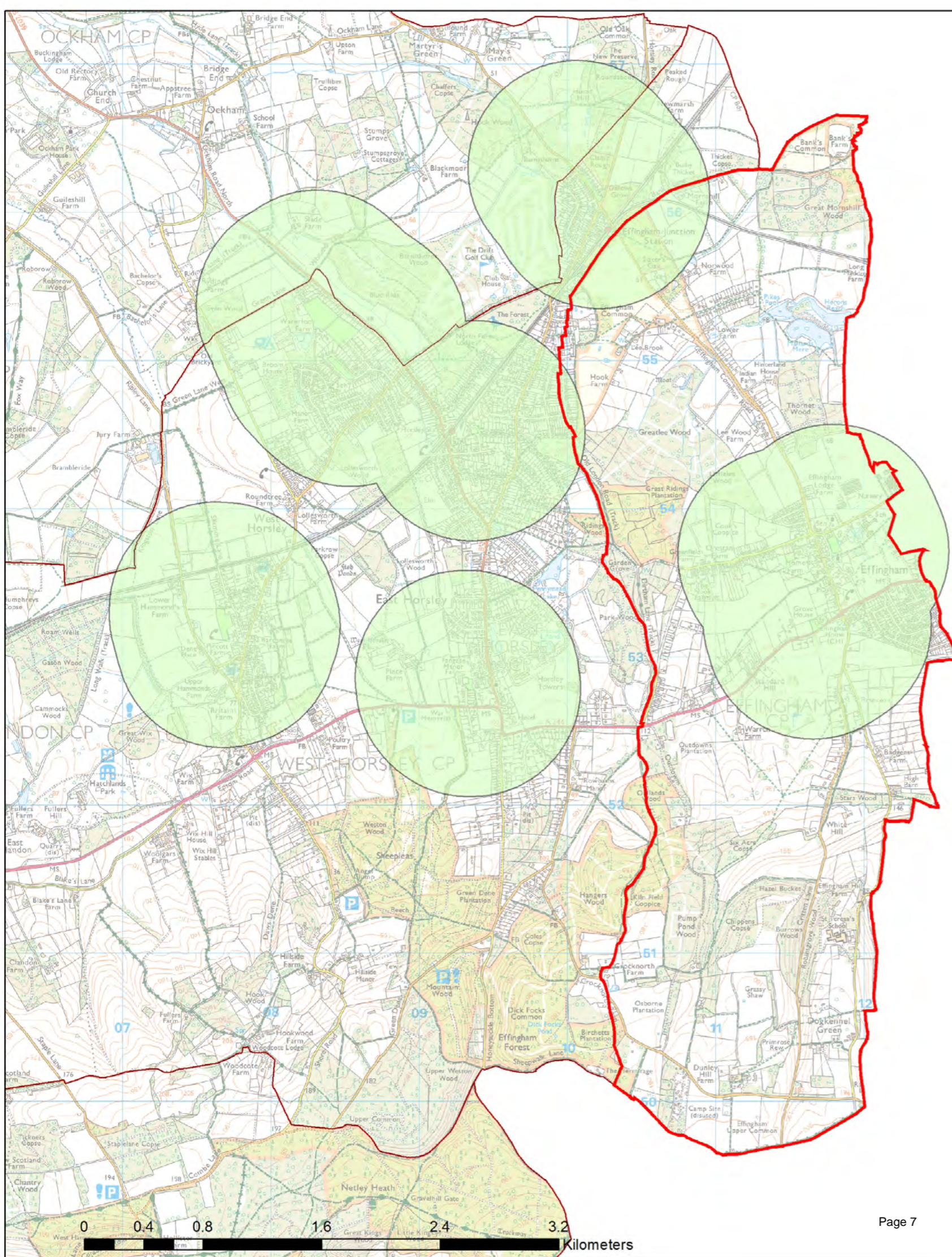
- Amenity Green Space
- Amenity720m
- Wards

**Guildford Open Space Study**

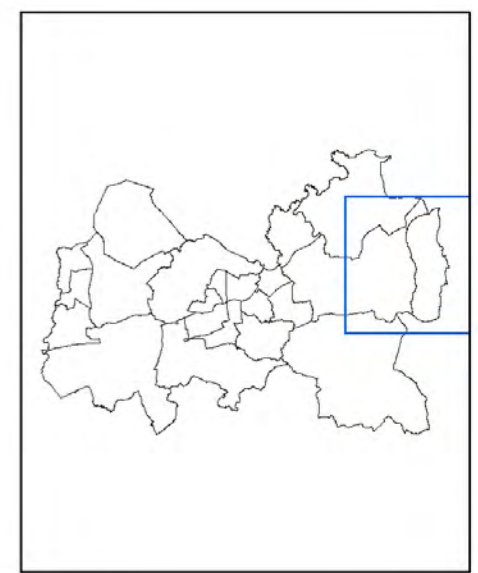
**Scale: 1:31,378**

Map produced on 26/05/2017





**Effingham Ward**



**Legend**

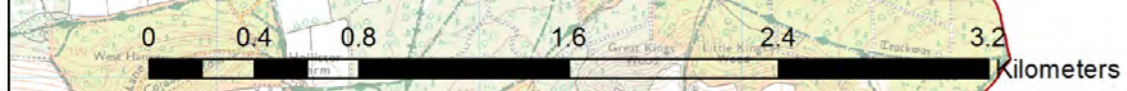
- Amenity Green Space
- Amenity720m
- Wards

**Guildford Open Space Study**

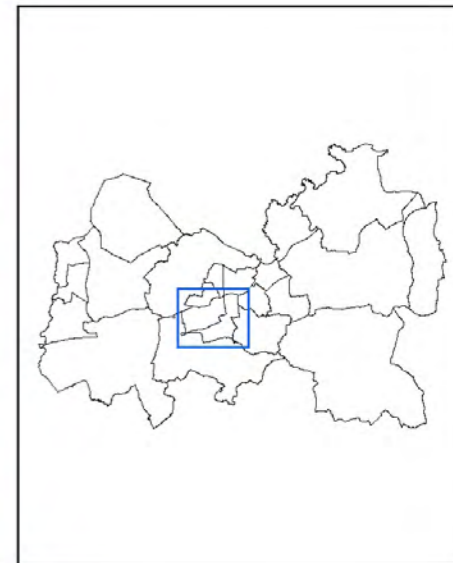


**Scale: 1:28,832**

Map produced on **26/05/2017**

Friary and St Nicolas Ward



Legend

- Amenity Green Space
- Amenity720m
- Wards

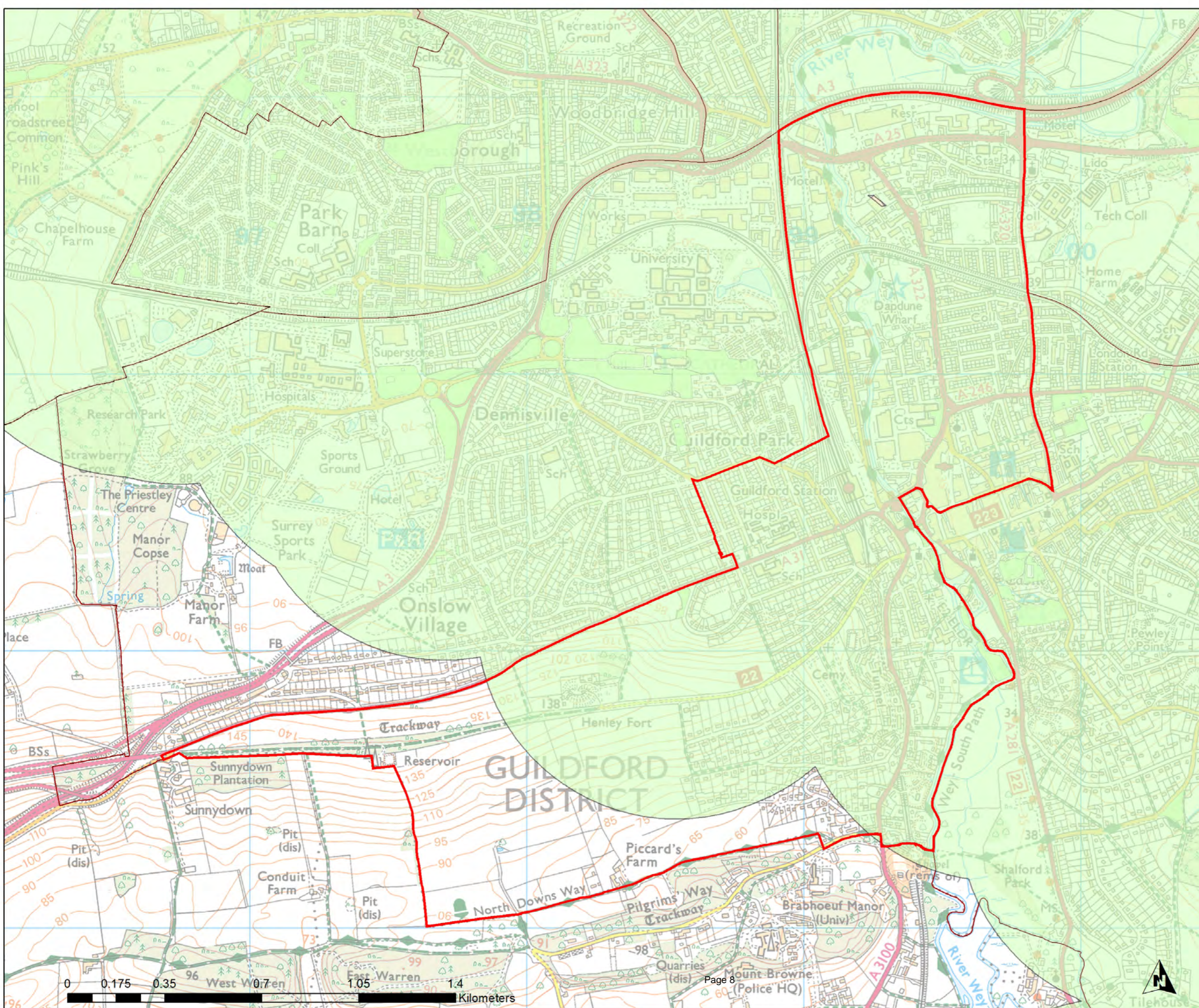
Guildford Open Space Study



Scale: 1:12,365

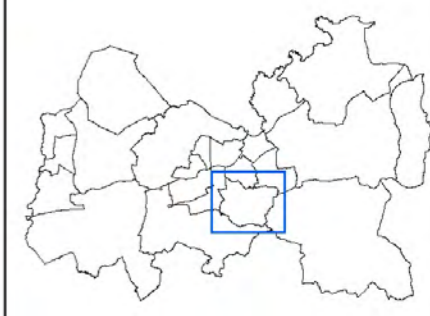
Map produced on

26/05/2017





Holy Trinity Ward



Legend

- Amenity Green Space
- Amenity720m
- Wards

Guildford Open Space Study



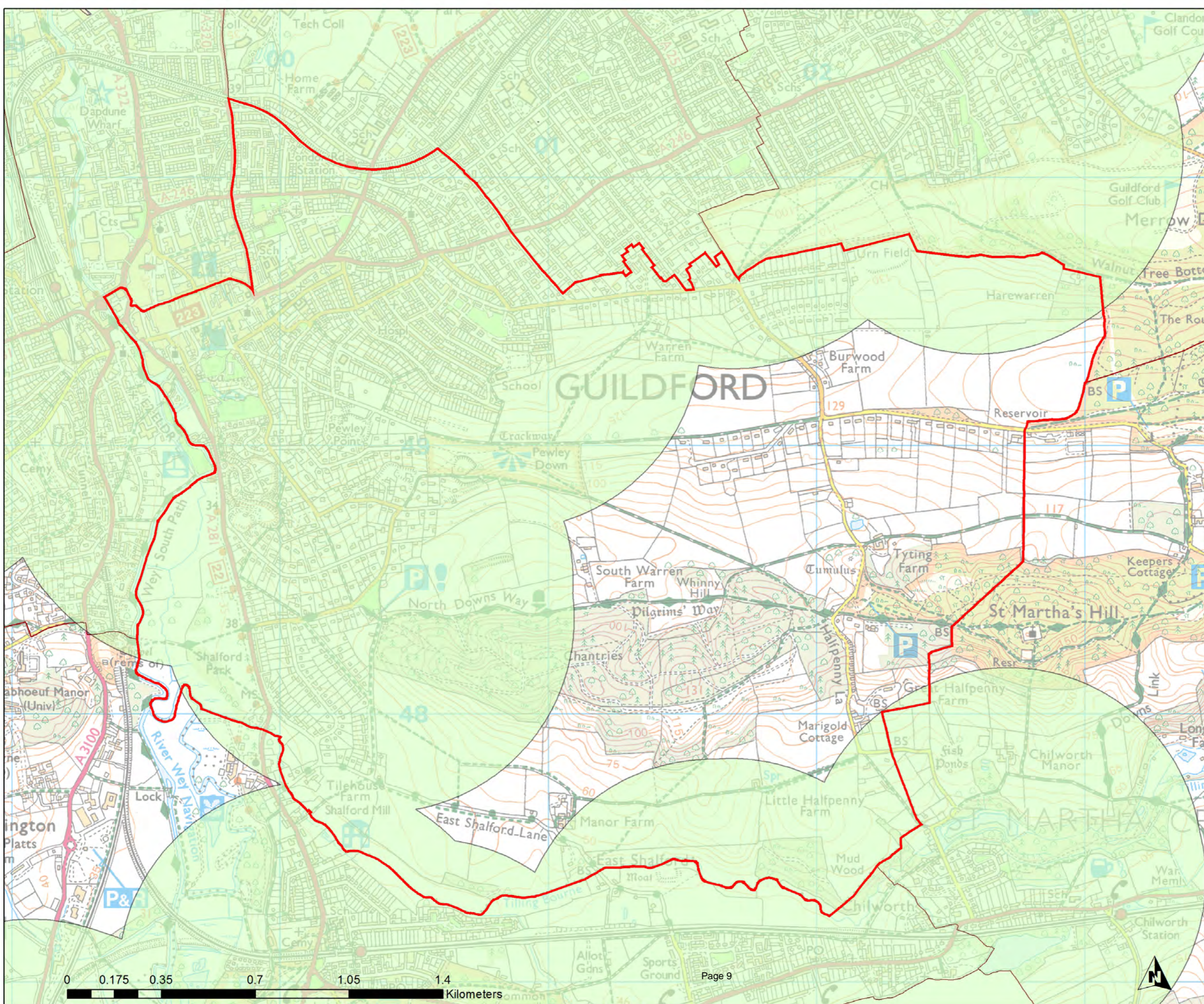
Scale: 1:12,722

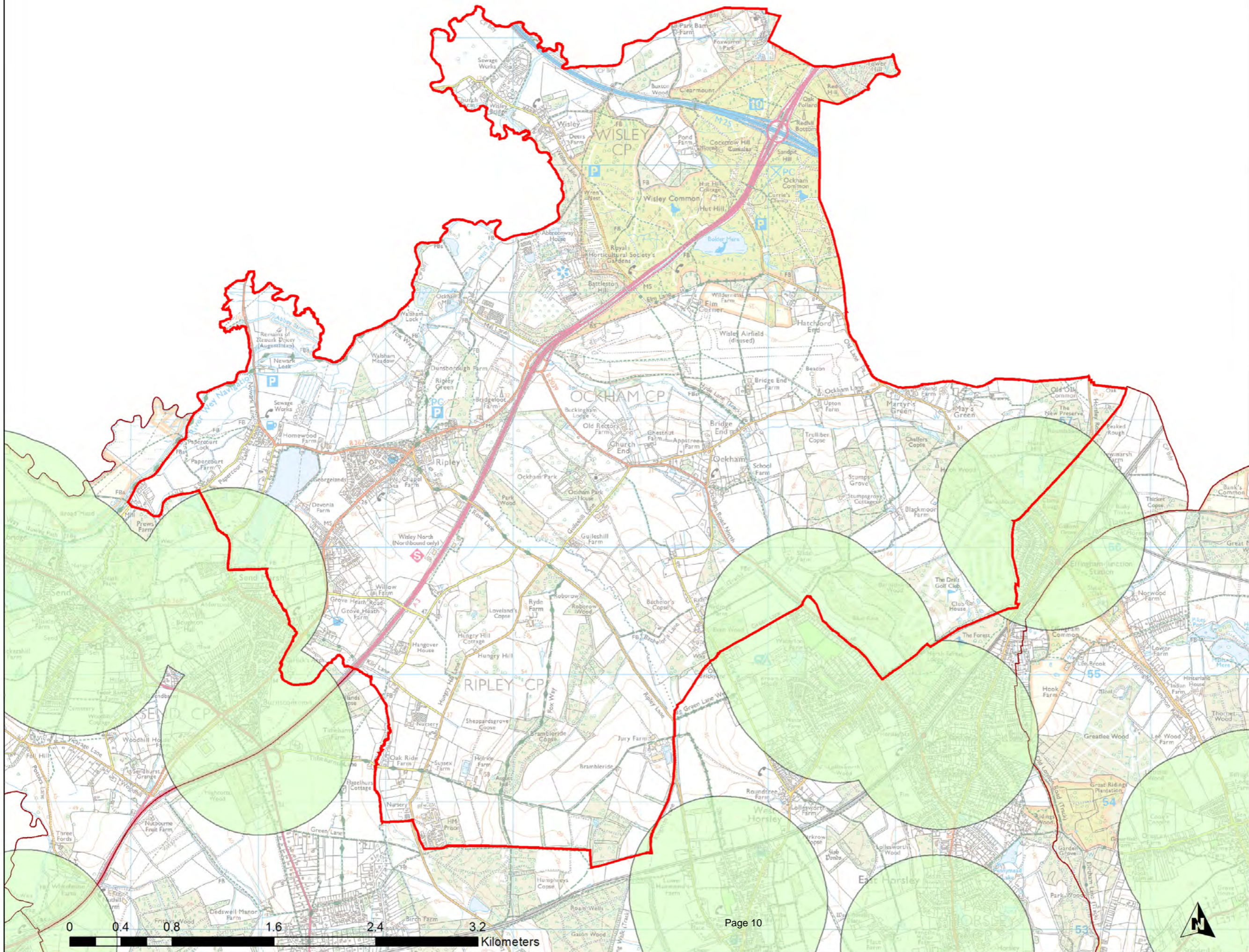
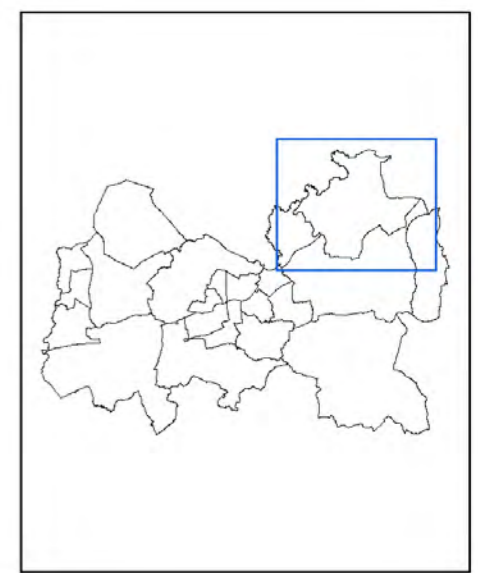
Map produced on

26/05/2017



© Crown Copyright and Database Rights 2017. Ordnance Survey. 100049046





**Legend**

- Amenity Green Space
- Amenity720m
- Wards

**Guildford Open Space Study**



GUILDFORD BOROUGH

Scale: 1:27,775




Map produced on 26/05/2017




Merrow Ward



Legend

-  Amenity Green Space
-  Amenity720m
-  Wards

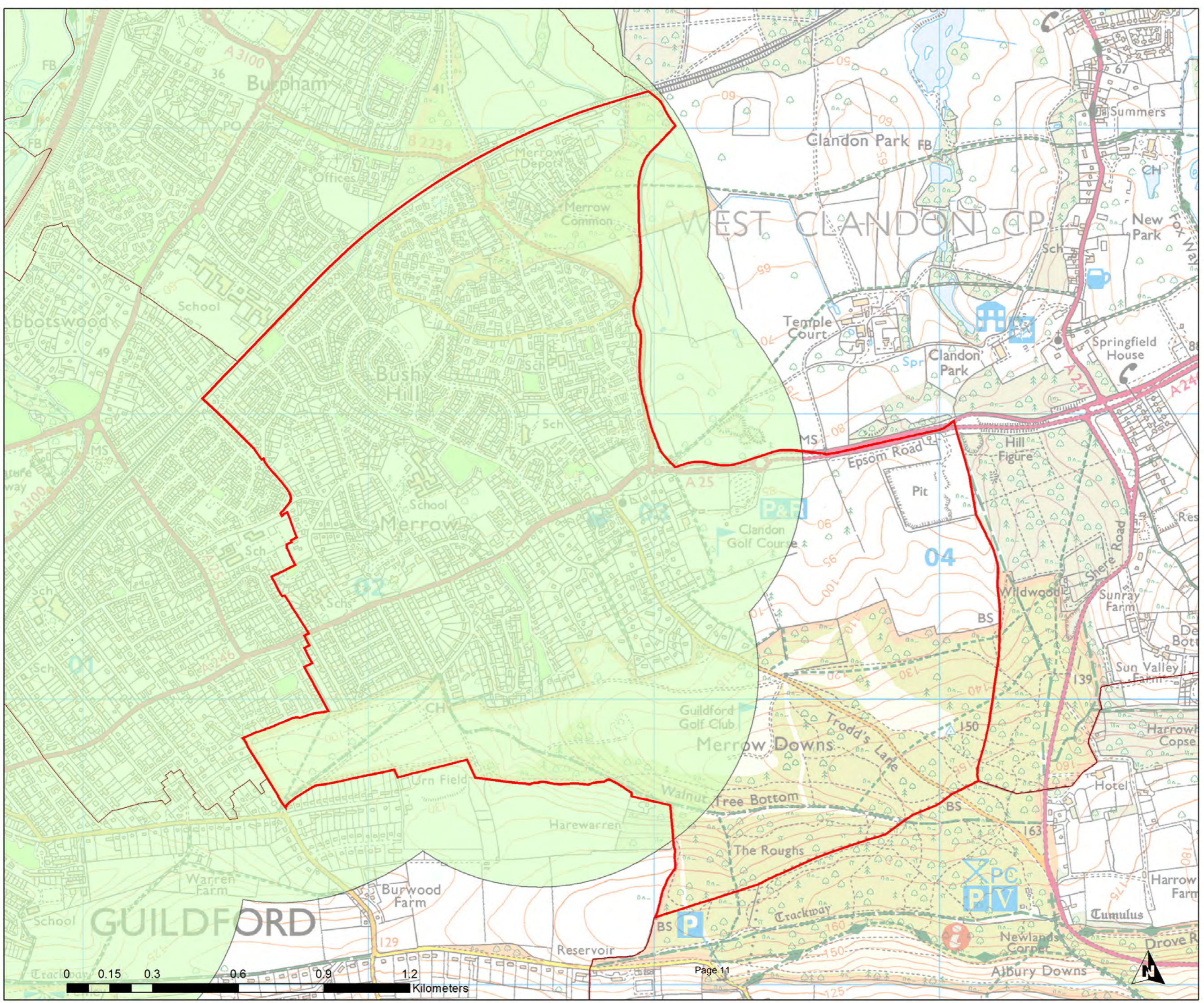
Guildford Open Space Study

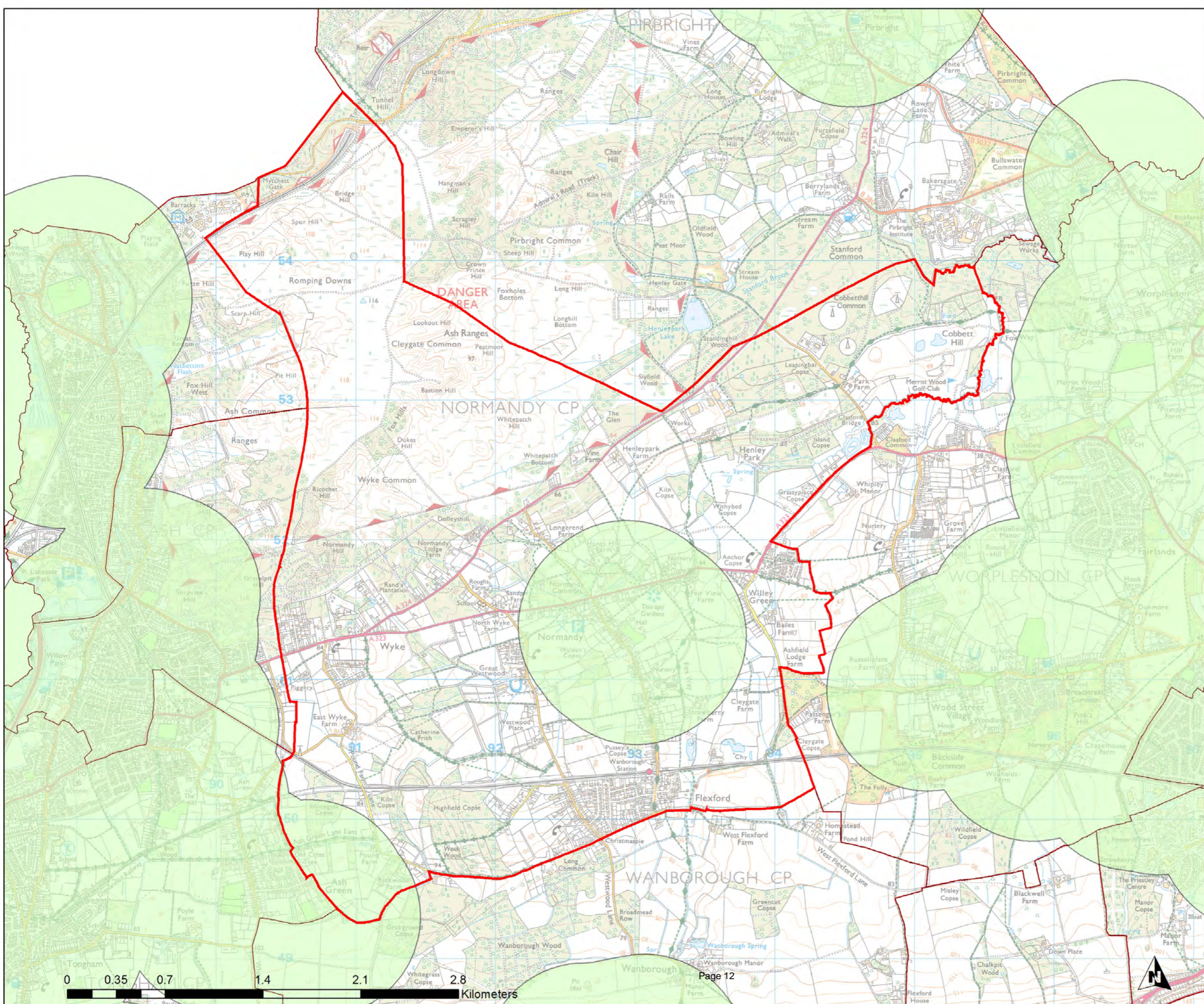


Scale: 1:11,887

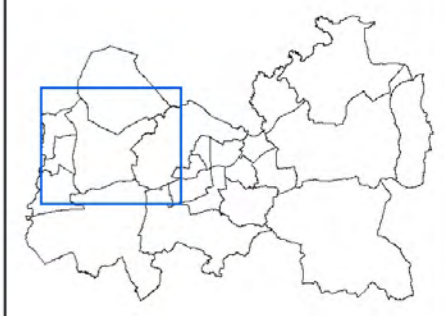
Map produced on

26/05/2017





**Normandy Ward**



**Legend**

- Amenity Green Space
- Amenity720m
- Wards

**Guildford Open Space Study**



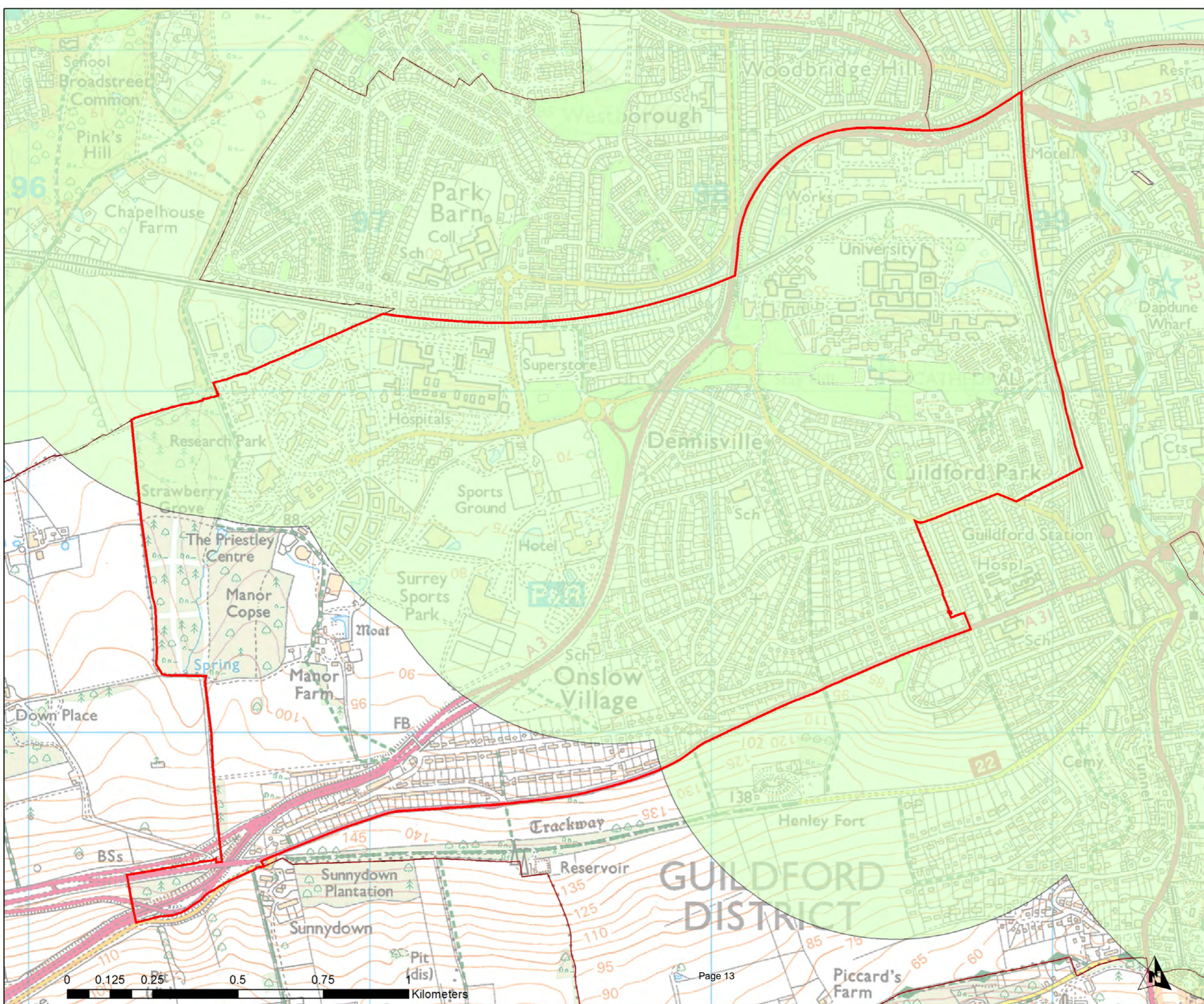
Scale: **1:24,435**

Map produced on

26/05/2017



© Crown Copyright and Database Rights 2017. Ordnance Survey. 100049046



**Onslow Ward**



**Legend**

- Amenity Green Space
- Amenity720m
- Wards

**Guildford Open Space Study**



**GUILDFORD BOROUGH**

Scale: **1:10,000**

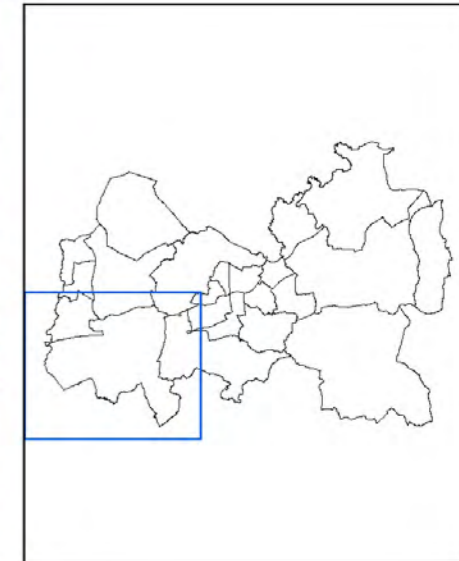
Map produced on **26/05/2017**



© Crown Copyright and Database Rights 2017. Ordnance Survey. 100049046



Pilgrims Ward



**Legend**

- Amenity Green Space
- Amenity720m
- Wards

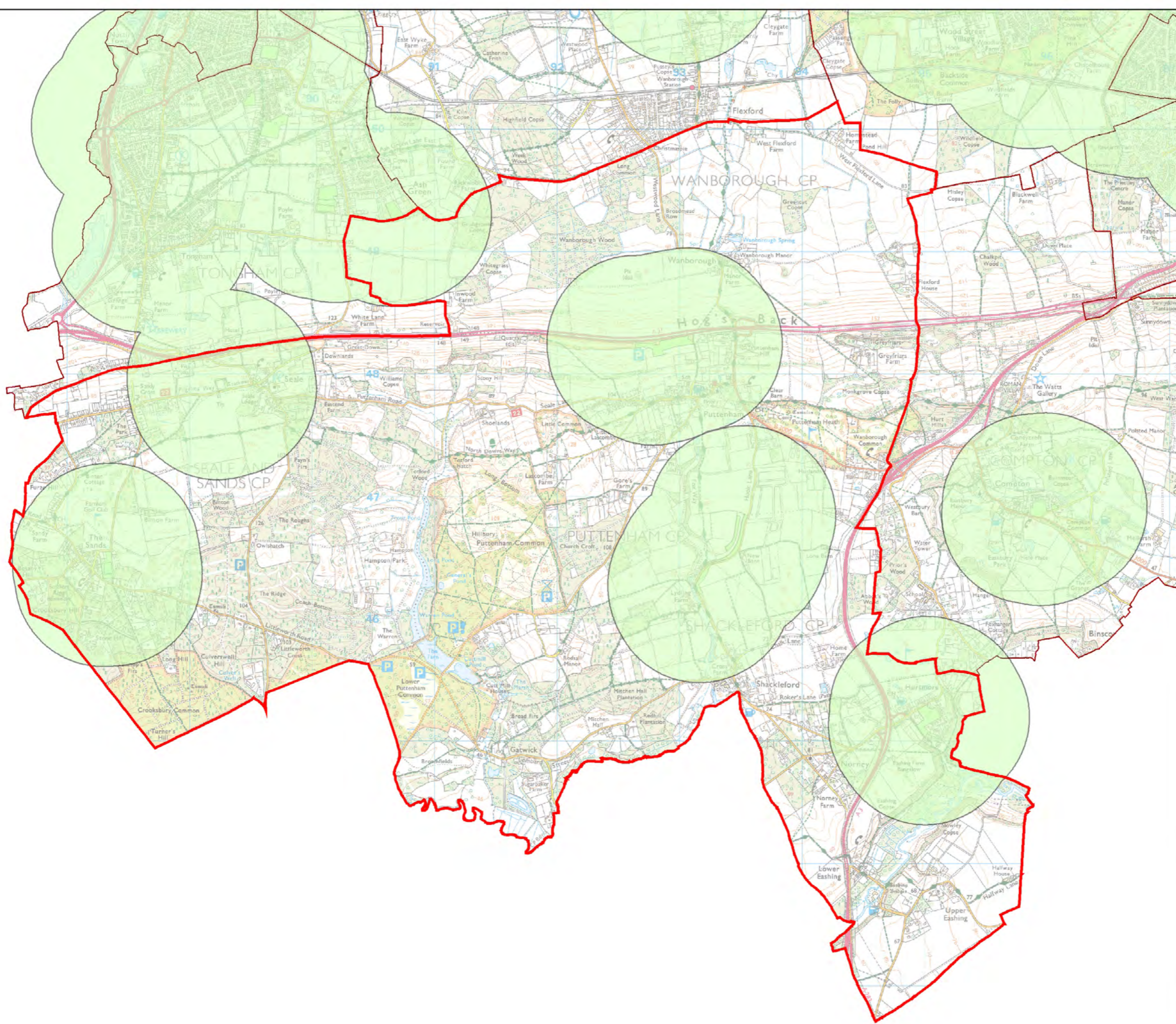
**Guildford Open Space Study**



**GUILD FORD**  
BOROUGH

Scale: **1:30,867**

Map produced on **26/05/2017**



Pirbright Ward



Legend

- Amenity Green Space
- Amenity720m
- Wards

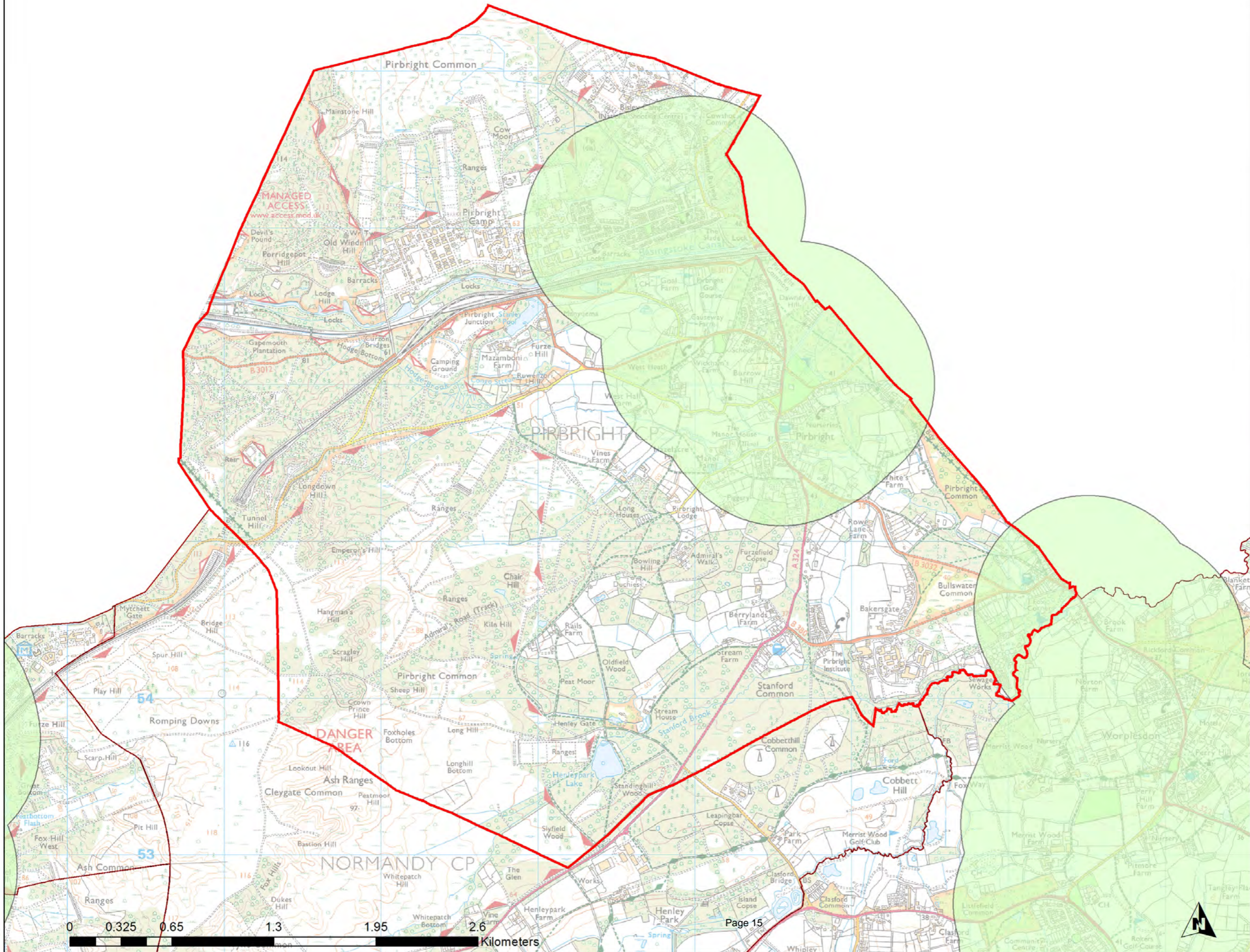
Guildford Open Space Study

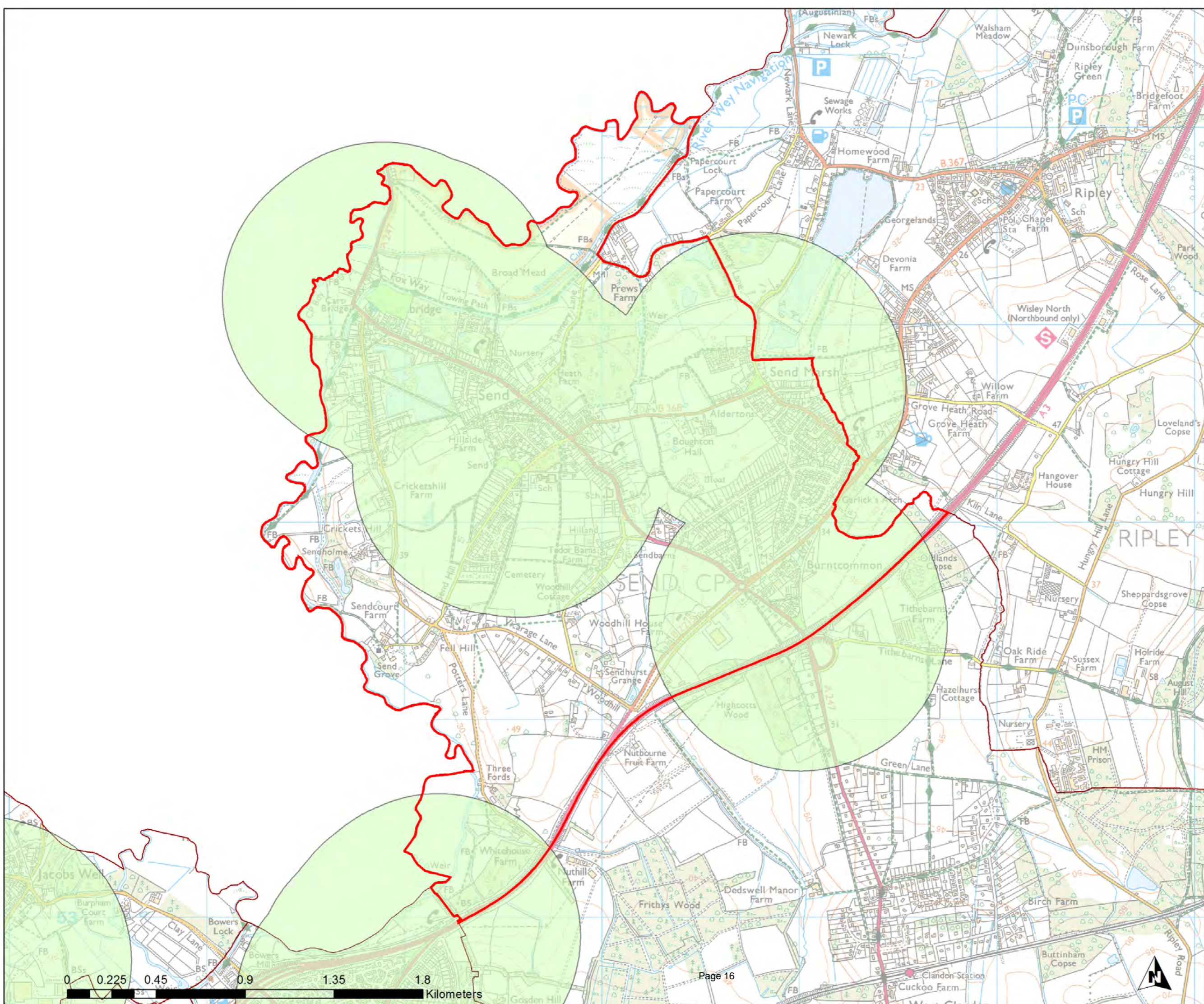


Scale: 1:22,588

Map produced on

26/05/2017






Send Ward



**Legend**

- Amenity Green Space
- Amenity720m
- Wards

**Guildford Open Space Study**



**GUILD FORD**  
BOROUGH

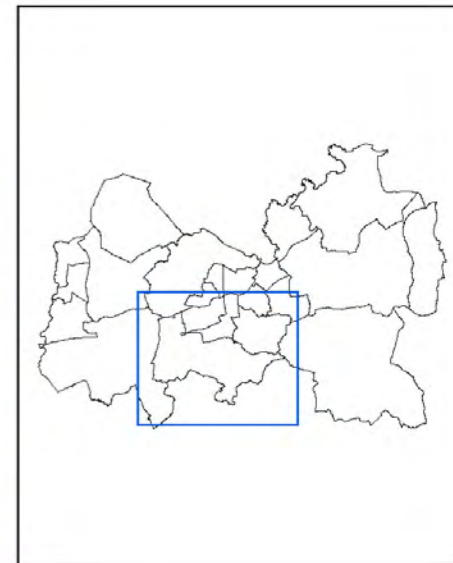
Scale: **1:17,276**

Map produced on **26/05/2017**









**Shalford Ward**



**Legend**

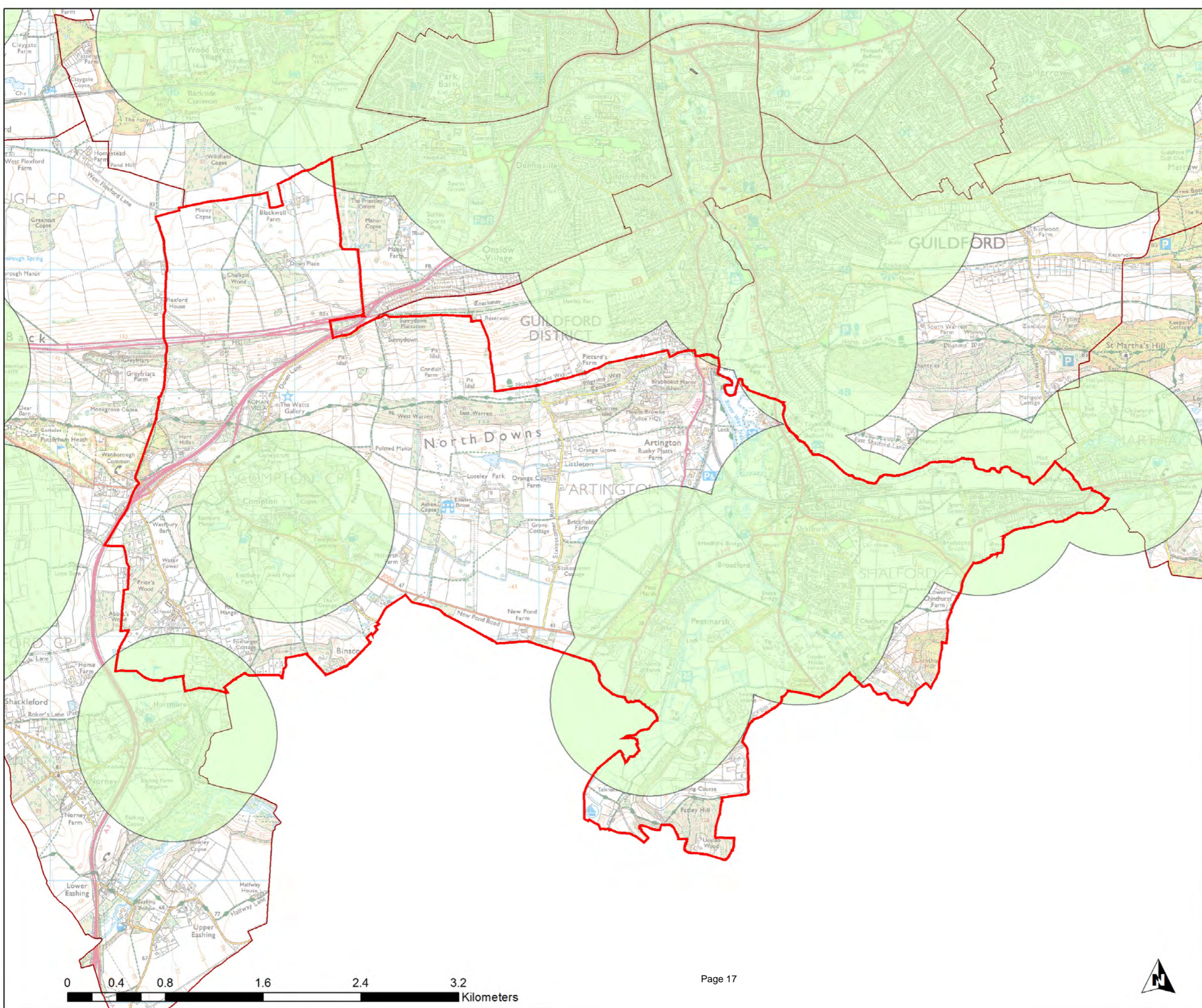
-  Amenity Green Space
-  Amenity720m
-  Wards

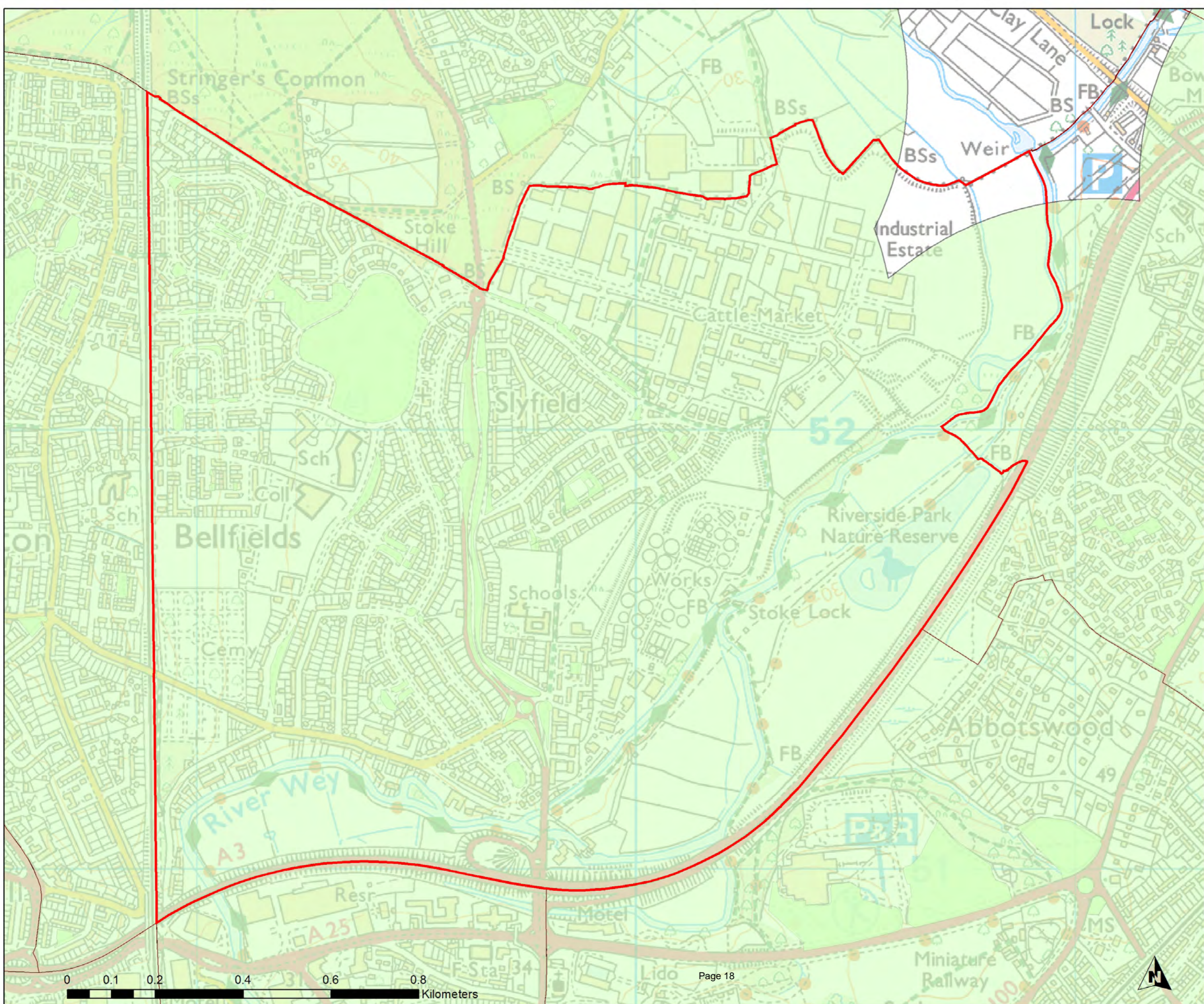
**Guildford Open Space Study**



**Scale: 1:28,022**

Map produced on 26/05/2017





Stoke Ward



**Legend**

- Amenity Green Space
- Amenity720m
- Wards

Guildford Open Space Study



GUILDFORD BOROUGH

Scale: 1:7,769

Map produced on 26/05/2017




Stoughton Ward



**Legend**

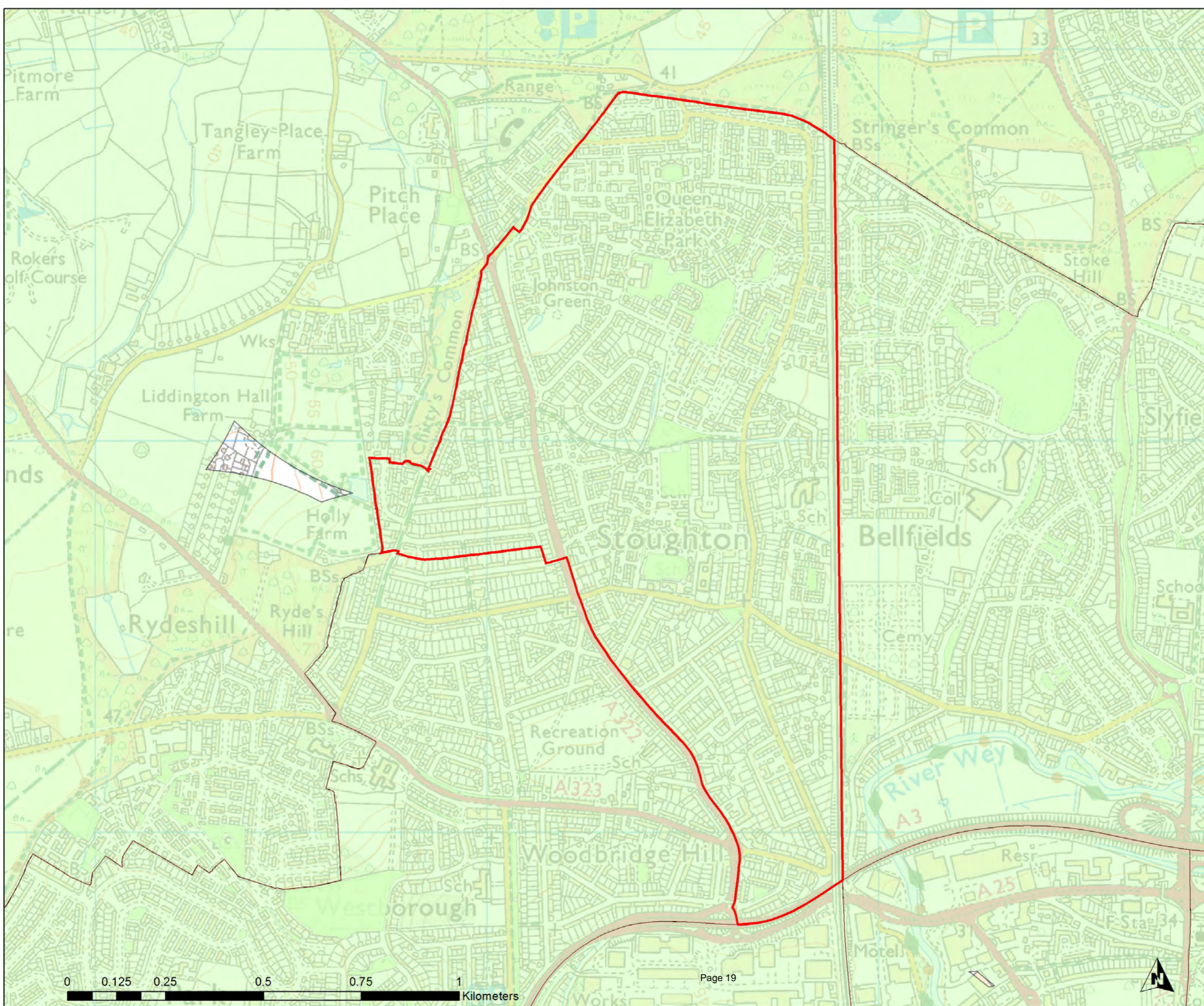
- Amenity Green Space
- Amenity720m
- Wards

**Guildford Open Space Study**

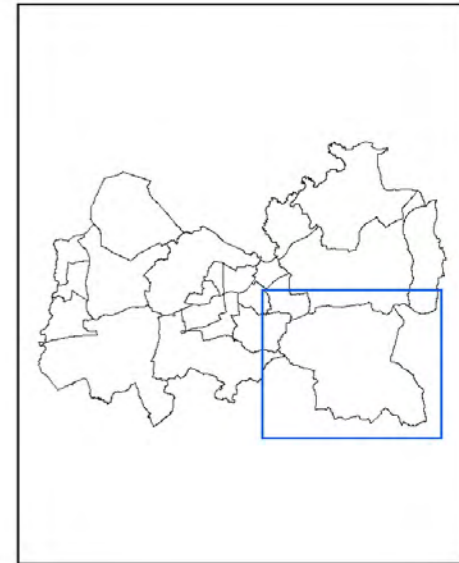
**Scale: 1:8,733**

Map produced on 26/05/2017

© Crown Copyright and Database Rights 2017. Ordnance Survey. 100049046



Tillingbourne Ward



**Legend**

- Amenity Green Space
- Amenity720m
- Wards


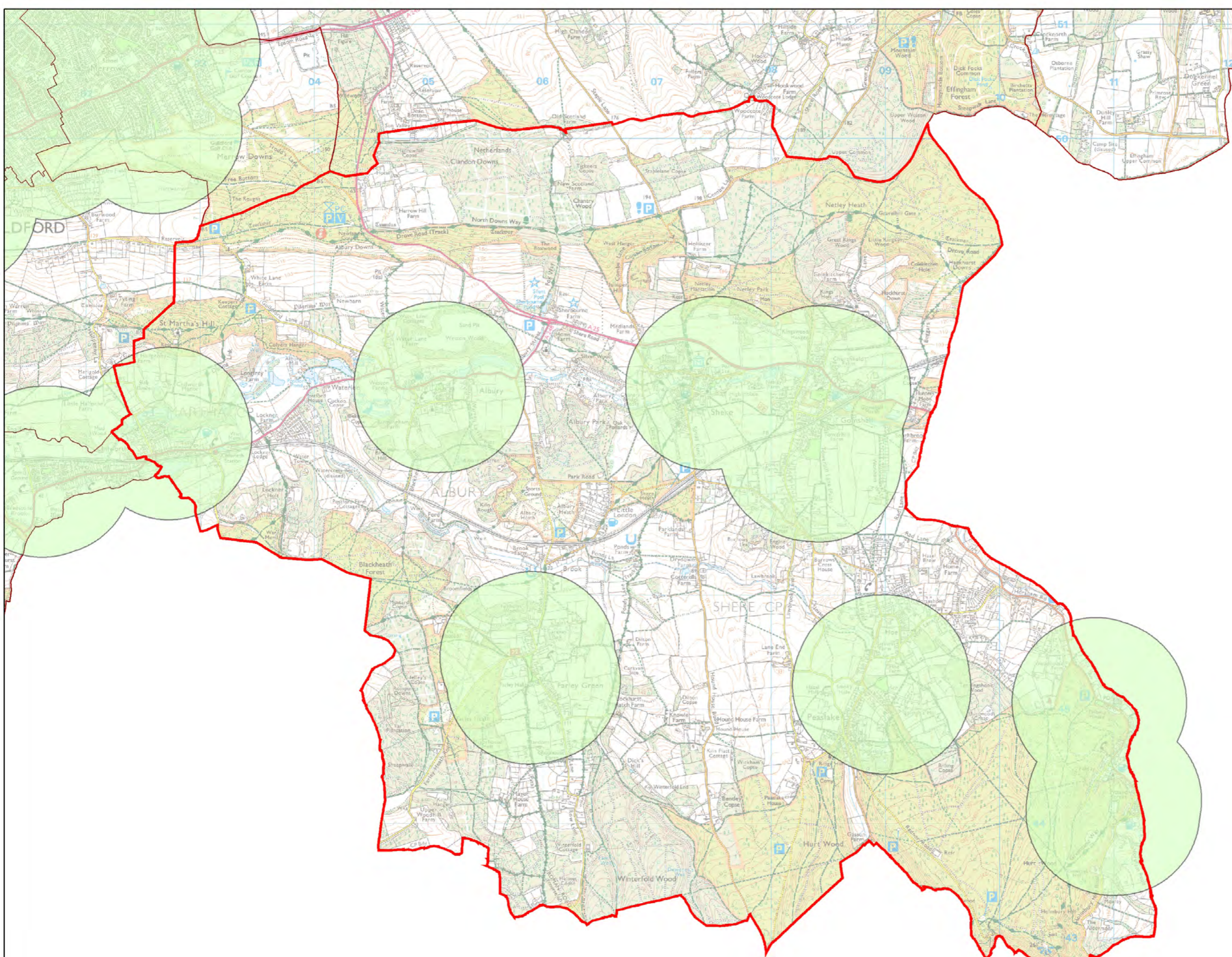
**Guildford Open Space Study**



GUILDFORD BOROUGH

Scale: **1:31,333**

Map produced on **26/05/2017**



Westborough Ward



Legend

- Amenity Green Space
- Amenity720m
- Wards

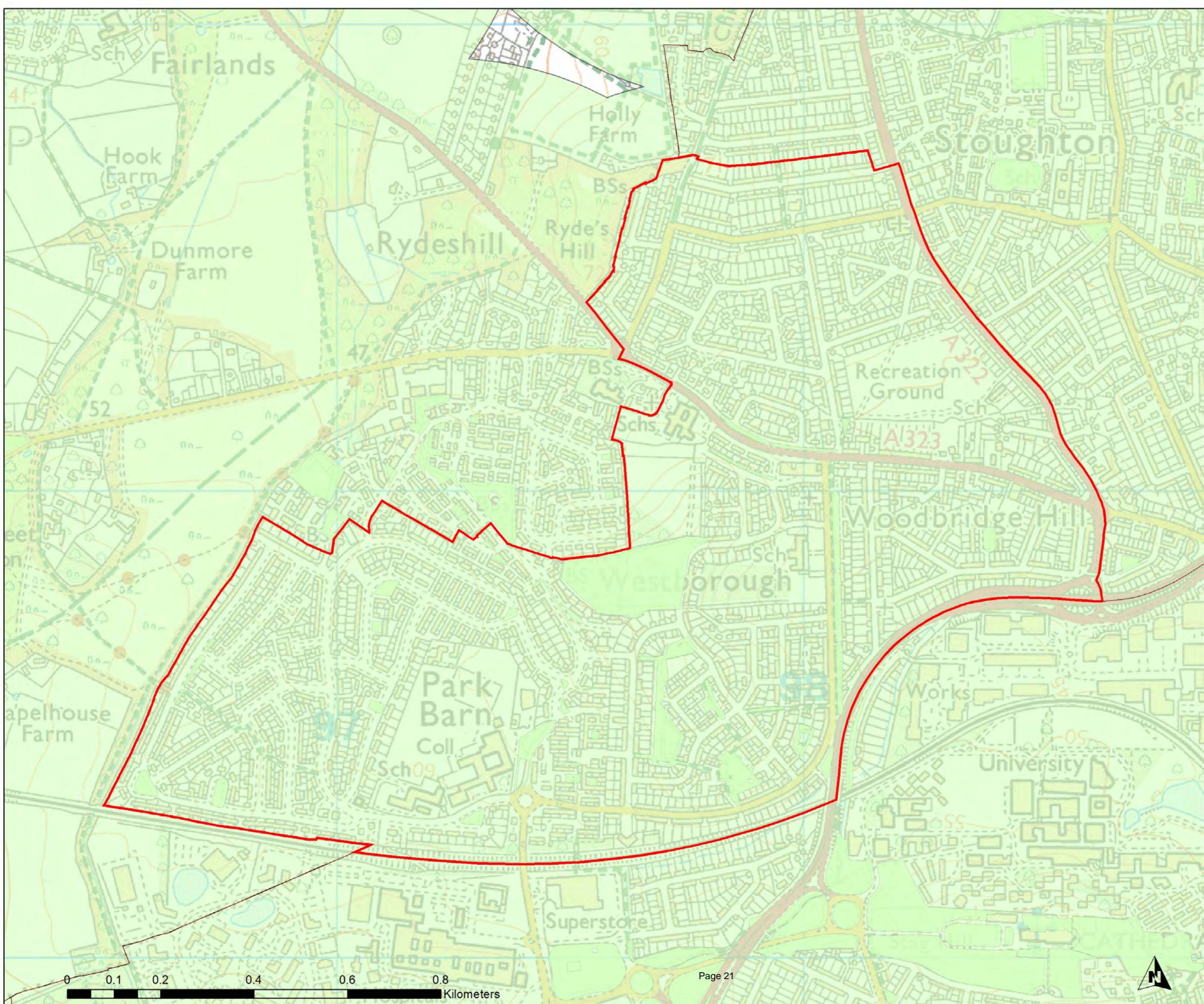
Guildford Open Space Study



Scale: 1:7,312

Map produced on




26/05/2017



Worplesdon Ward



Legend

-  Amenity Green Space
-  Amenity720m
-  Wards

Guildford Open Space Study



Scale: 1:24,835

Map produced on

26/05/2017

