





**Noise Action Planning
Important Areas
(Tile 128)**

Roads

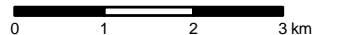
-  Containing First Priority Locations
-  Other Important Areas

Railways

-  Containing First Priority Locations
-  Other Important Areas

-  First Round Agglomeration




© Crown Copyright and database right 2011.
All rights reserved.
Ordnance Survey Licence number 100022861

82	105									
81	104									
103	125									
102	124									
101						156				
100	123	141								
80	99	122								155
79	98	121	140	154						
78	97	120	139	153	167					
77	96	119	138							
95	118	137								
76	94	117	136	152	166					
75	93	116	135	151	165	177	186	194	196	
74	92	115	134	150		176	185	193	195	
73	91	114	133	149	164	175	184	192		
72	90	113	132	148	163	174	183	191		
71	89	112	131	147	162	173	182	190		
70	88	111	130	146	161	172	181			
69	87	110	129	145	160	171	180	189		
68	86	109	128	144	159	170	179	188		
67	85	108	127	143	158	169	178	187		
66	84	107	126	142	157	168				
65	83	106								